

**ENVIRONMENTAL STEWARDSHIP
ENTRY LEVEL / HIGHER LEVEL
STEWARDSHIP AGREEMENT
DECLARATIONS**



**Department
for Environment
Food & Rural Affairs**

Environmental Stewardship (Bristol)
PO Box 4894
Slough
SL1 0FU



DECLARATION 1 - Agreement Acceptance

(a) Name:

(b) Business name (name to which payment will be made):



(c) Main correspondence address:



Agreement number:

Vendor number:

Declarations:

If this amendment relates to the extension of your ELS/HLS agreement then the following additional declarations apply.

- I/we accept the extension of my/our ELS/HLS agreement for the period set out in the ELS/HLS agreement extension offer letter
- I/we confirm that I/we continue to have management control of the land in my/our agreement up to and including the revised end date of my/our agreement.
- If I/we do not have management control, I/we confirm that a new landlord consent form, commons and shared grazing form or other authorising documentation has been secured.
- I/we confirm that there has been no break in the delivery of management options on the land in my/our agreement.

- I/we have read, understood and agree to undertake the 'ELS/HLS Options' in accordance with Parts 2, 3, 4 and 5 of my/our Agreement.
- I/we agree to manage all the land on my/our holding in accordance with the requirements set out in the section titled 'What additional requirements will apply to your agreement?' in the ELS and HLS Scheme Handbooks.
- I/we have read, understood and agree to be bound by all other requirements contained in the ELS and HLS Scheme Handbooks and supplements (if any).
- I/we undertake to manage the HLS environmental features in accordance with the appropriate specific prescriptions to achieve the 'indicators of success' as set out in Part 3 of this Agreement.
- I/we understand that if I/we do not comply with my/our requirements I/we may be considered in breach of my/our agreement and any payments received may be recovered and any future payments due may be withheld.

Name:

Signature: Date:

ENVIRONMENTAL STEWARDSHIP

Entry Level and Higher Level Stewardship Agreement

Agreement number [REDACTED]

This Agreement is between [REDACTED]
of

[REDACTED]

and the Rural Payments Agency
of

Foss House
Kings Pool
1-2 Peasholme Green
York
YO1 7PX

This Agreement covers all of the land parcels listed on the table entitled 'Parcel based options summary' at Part 2A.

This Agreement will run from 01/03/2012 to 28/02/2022.

The Rural Payments Agency agrees to pay you according to the schedules in Part 1 and 4.

This Agreement is made up of the following parts:

- Part 1A ELS annual payments
- Part 1B Annual payment schedule for HLS options (excluding capital works)
- Part 1C Annual payment schedule for all options (excluding capital items)
- Part 2A Parcel based options summary
- Part 2B Whole farm, rotational, farm buildings and access base payment options
- Part 3 HLS Management of Environmental Features - Specific options, prescriptions and Indicators of Success
- Part 4 HLS Capital Works Plan and payments (if applicable)
- Part 5 Capital works specifications (if applicable)
- Part 6 Grassland Management
- Part 7 Maps, including Historic Environment Features map

ENVIRONMENTAL STEWARDSHIP

Entry Level and Higher Level Stewardship Agreement

PART 1A Annual payments for ELS

Your annual payment for Uplands ELS is as follows:

Land or Payment Option Description	Payment per Ha	Area (Ha)	Target Points	Payment
Area of non-LFA land, Disadvantaged land, and parcels under 15 ha of Disadvantaged land above the Moorland Line		0	0	0
Area of parcels of 15 ha or more of Disadvantaged land above the Moorland Line		0	0	0
Area of Severely Disadvantaged land and parcels under 15 ha of Severely Disadvantaged land above the Moorland Line	£62.00	24.58	1,524	£1,523.96
Area of parcels of 15 ha or more of Severely Disadvantaged land above the Moorland Line	£23.00	11,143.86	256,309	£256,308.78
Uplands ELS Moorland commons and shared grazing requirements	£5.00	11,147.75	N/A	£55,738.75

Annual Payment		£313,571.00
Total Target Points	257,833	
Actual Points	258,318	

PART 1B
Annual payment schedule for HLS options (excluding capital items)

Options	Period(s) covered	01/01/20 to 31/12/20	01/01/21 to 31/12/21	01/01/22 to 28/02/22
HL10 Restoration of moorland		£389,900.85	£389,900.85	£63,025.07
HL12 Management of heather, gorse and grass		£78,082.90	£78,082.90	£12,621.66
HL13 Moorland re-wetting supplement		£4,282.50	£4,282.50	£692.24
HR1 Grazing supplement for cattle		£390,360.25	£390,360.25	£63,099.34
HR7 Supplement for difficult sites		£110,000.00	£110,000.00	£17,780.82
HR8 Supplement for group applications		£55,799.55	£55,799.55	£9,019.65

PART 1B
Annual payment schedule for HLS options (excluding capital items)

Options	Period(s) covered	01/01/20 to 31/12/20	01/01/21 to 31/12/21	01/01/22 to 28/02/22
	Total HLS payment	*****	*****	*****

PART 1C**Annual payment schedule for all options (excluding capital items)**

Period(s) covered	ELS payment	Uplands ELS Moorland commons and shared grazing requirements payment	HLS payment	Total payment
01/01/20 to 31/12/20	£257,833.00	£55,738.75	£1,028,426.05	£1,341,997.80
01/01/21 to 31/12/21	£257,833.00	£55,738.75	£1,028,426.05	£1,341,997.80
01/01/22 to 28/02/22	£41,677.12	£9,009.82	£166,238.78	£216,925.72

PART 2A
Parcel based options summary

RLR field number	Field name	RLR field size (ha)	OPTIONS					
			Code	Description	Quantity (ha/100m/no.)	Start date	End date	Duration (years/months)
[REDACTED]		767.62	EL6	Moorland and rough grazing: ML land only	767.61	01/01/18	28/02/22	4 Years 2 Months
			UX1	Commons and shared grazing	767.61	01/01/18	28/02/22	4 Years 2 Months
			UX3	Moorland	767.61	01/01/18	28/02/22	4 Years 2 Months
			A13	Non payment option - permanent grassland for Article 13	767.61	01/01/18	28/02/22	4 Years 2 Months
			HL10	Restoration of moorland	767.61	01/01/18	28/02/22	4 Years 2 Months
			HL12	Management of heather, gorse and grass	767.61	01/01/18	28/02/22	4 Years 2 Months
			HL13	Moorland re-wetting supplement	118.60	01/01/20	28/02/22	2 Years 2 Months
			HR1	Grazing supplement for cattle	767.61	01/01/18	28/02/22	4 Years 2 Months
			HR7	Supplement for difficult sites	200.00	01/03/12	28/02/22	10 Years
			HR8	Supplement for group applications	767.61	01/01/18	28/02/22	4 Years 2 Months
[REDACTED]		1.43	EL5	Enclosed rough grazing: SDA land & ML parcels under 15ha	1.36	01/07/15	28/02/22	6 Years 8 Months

PART 2A
Parcel based options summary

RLR field number	Field name	RLR field size (ha)	OPTIONS					
			Code	Description	Quantity (ha/100m/no.)	Start date	End date	Duration (years/months)
			UX1	Commons and shared grazing	1.36	01/07/15	28/02/22	6 Years 8 Months
			UX3	Moorland	1.36	01/07/15	28/02/22	6 Years 8 Months
			A13	Non payment option - permanent grassland for Article 13	1.36	01/07/15	28/02/22	6 Years 8 Months
			HL10	Restoration of moorland	1.36	01/07/15	28/02/22	6 Years 8 Months
			HL12	Management of heather, gorse and grass	1.36	01/07/15	28/02/22	6 Years 8 Months
			HR1	Grazing supplement for cattle	1.36	01/07/15	28/02/22	6 Years 8 Months
			HR8	Supplement for group applications	1.36	01/07/15	28/02/22	6 Years 8 Months
[REDACTED]		11.22	EL5	Enclosed rough grazing: SDA land & ML parcels under 15ha	11.22	01/03/12	28/02/22	10 Years
			UX1	Commons and shared grazing	11.22	01/03/12	28/02/22	10 Years
			UX3	Moorland	11.22	01/03/12	28/02/22	10 Years
			A13	Non payment option - permanent grassland for Article 13	11.22	01/03/12	28/02/22	10 Years

PART 2A
Parcel based options summary

RLR field number	Field name	RLR field size (ha)	OPTIONS					
			Code	Description	Quantity (ha/100m/no.)	Start date	End date	Duration (years/months)
			HL10	Restoration of moorland	11.22	01/03/12	28/02/22	10 Years
			HL12	Management of heather, gorse and grass	11.22	01/03/12	28/02/22	10 Years
			HR1	Grazing supplement for cattle	11.22	01/03/12	28/02/22	10 Years
			HR8	Supplement for group applications	11.22	01/03/12	28/02/22	10 Years
		1,168.76	EL6	Moorland and rough grazing: ML land only	1165.41	01/01/17	28/02/22	5 Years 2 Months
			UX1	Commons and shared grazing	1165.41	01/01/17	28/02/22	5 Years 2 Months
			UX3	Moorland	1165.41	01/01/17	28/02/22	5 Years 2 Months
			A13	Non payment option - permanent grassland for Article 13	1165.41	01/01/17	28/02/22	5 Years 2 Months
			HL10	Restoration of moorland	1165.41	01/01/17	28/02/22	5 Years 2 Months
			HL12	Management of heather, gorse and grass	1165.41	01/01/17	28/02/22	5 Years 2 Months
			HR1	Grazing supplement for cattle	1165.41	01/01/17	28/02/22	5 Years 2 Months

PART 2A
Parcel based options summary

RLR field number	Field name	RLR field size (ha)	OPTIONS					
			Code	Description	Quantity (ha/100m/no.)	Start date	End date	Duration (years/months)
			HR8	Supplement for group applications	1165.41	01/01/17	28/02/22	5 Years 2 Months
		44.34	EL6	Moorland and rough grazing: ML land only	43.92	01/01/17	28/02/22	5 Years 2 Months
			UX1	Commons and shared grazing	43.92	01/01/17	28/02/22	5 Years 2 Months
			UX3	Moorland	43.92	01/01/17	28/02/22	5 Years 2 Months
			A13	Non payment option - permanent grassland for Article 13	43.92	01/01/17	28/02/22	5 Years 2 Months
			HL10	Restoration of moorland	43.92	01/01/17	28/02/22	5 Years 2 Months
			HL12	Management of heather, gorse and grass	43.92	01/01/17	28/02/22	5 Years 2 Months
			HR1	Grazing supplement for cattle	43.92	01/01/17	28/02/22	5 Years 2 Months
			HR8	Supplement for group applications	43.92	01/01/17	28/02/22	5 Years 2 Months
		40.66	EL6	Moorland and rough grazing: ML land only	40.47	01/09/12	28/02/22	9 Years 6 Months
			UX1	Commons and shared grazing	40.47	01/09/12	28/02/22	9 Years 6 Months

PART 2A
Parcel based options summary

RLR field number	Field name	RLR field size (ha)	OPTIONS					
			Code	Description	Quantity (ha/100m/no.)	Start date	End date	Duration (years/months)
			UX3	Moorland	40.47	01/09/12	28/02/22	9 Years 6 Months
			A13	Non payment option - permanent grassland for Article 13	40.47	01/09/12	28/02/22	9 Years 6 Months
			HL10	Restoration of moorland	40.47	01/09/12	28/02/22	9 Years 6 Months
			HL12	Management of heather, gorse and grass	40.47	01/09/12	28/02/22	9 Years 6 Months
			HR1	Grazing supplement for cattle	40.47	01/09/12	28/02/22	9 Years 6 Months
			HR8	Supplement for group applications	40.47	01/09/12	28/02/22	9 Years 6 Months
		4,320.12	EL6	Moorland and rough grazing: ML land only	4316.43	01/09/12	28/02/22	9 Years 6 Months
			UX1	Commons and shared grazing	4316.43	01/09/12	28/02/22	9 Years 6 Months
			UX3	Moorland	4316.43	01/09/12	28/02/22	9 Years 6 Months
			A13	Non payment option - permanent grassland for Article 13	4316.43	01/09/12	28/02/22	9 Years 6 Months
			HL10	Restoration of moorland	4316.43	01/09/12	28/02/22	9 Years 6 Months

PART 2A
Parcel based options summary

RLR field number	Field name	RLR field size (ha)	OPTIONS					
			Code	Description	Quantity (ha/100m/no.)	Start date	End date	Duration (years/months)
			HL12	Management of heather, gorse and grass	4316.43	01/09/12	28/02/22	9 Years 6 Months
			HL13	Moorland re-wetting supplement	108.43	01/01/20	28/02/22	2 Years 2 Months
			HR1	Grazing supplement for cattle	4316.43	01/09/12	28/02/22	9 Years 6 Months
			HR7	Supplement for difficult sites	1820.00	01/03/12	28/02/22	10 Years
			HR8	Supplement for group applications	4316.43	01/09/12	28/02/22	9 Years 6 Months
		15.15	EL6	Moorland and rough grazing: ML land only	14.89	01/07/15	28/02/22	6 Years 8 Months
			UX1	Commons and shared grazing	14.89	01/07/15	28/02/22	6 Years 8 Months
			UX3	Moorland	14.89	01/07/15	28/02/22	6 Years 8 Months
			A13	Non payment option - permanent grassland for Article 13	14.89	01/07/15	28/02/22	6 Years 8 Months
			HL10	Restoration of moorland	14.89	01/07/15	28/02/22	6 Years 8 Months
			HL12	Management of heather, gorse and grass	14.89	01/07/15	28/02/22	6 Years 8 Months

PART 2A
Parcel based options summary

RLR field number	Field name	RLR field size (ha)	OPTIONS					
			Code	Description	Quantity (ha/100m/no.)	Start date	End date	Duration (years/months)
			HR1	Grazing supplement for cattle	14.89	01/07/15	28/02/22	6 Years 8 Months
			HR8	Supplement for group applications	14.89	01/07/15	28/02/22	6 Years 8 Months
		740.41	EL6	Moorland and rough grazing: ML land only	740.32	01/09/12	28/02/22	9 Years 6 Months
			UX1	Commons and shared grazing	740.32	01/09/12	28/02/22	9 Years 6 Months
			UX3	Moorland	740.32	01/09/12	28/02/22	9 Years 6 Months
			A13	Non payment option - permanent grassland for Article 13	740.32	01/09/12	28/02/22	9 Years 6 Months
			HL10	Restoration of moorland	740.32	01/09/12	28/02/22	9 Years 6 Months
			HL12	Management of heather, gorse and grass	740.32	01/09/12	28/02/22	9 Years 6 Months
			HL13	Moorland re-wetting supplement	112.75	01/01/20	28/02/22	2 Years 2 Months
			HR1	Grazing supplement for cattle	740.32	01/09/12	28/02/22	9 Years 6 Months
			HR7	Supplement for difficult sites	180.00	01/03/12	28/02/22	10 Years

PART 2A
Parcel based options summary

RLR field number	Field name	RLR field size (ha)	OPTIONS					
			Code	Description	Quantity (ha/100m/no.)	Start date	End date	Duration (years/months)
			HR8	Supplement for group applications	740.32	01/09/12	28/02/22	9 Years 6 Months
		854.17	EL6	Moorland and rough grazing: ML land only	852.73	01/07/15	28/02/22	6 Years 8 Months
			UX1	Commons and shared grazing	852.73	01/07/15	28/02/22	6 Years 8 Months
			UX3	Moorland	852.73	01/07/15	28/02/22	6 Years 8 Months
			A13	Non payment option - permanent grassland for Article 13	852.73	01/07/15	28/02/22	6 Years 8 Months
			HL10	Restoration of moorland	852.73	01/07/15	28/02/22	6 Years 8 Months
			HL12	Management of heather, gorse and grass	852.73	01/07/15	28/02/22	6 Years 8 Months
			HR1	Grazing supplement for cattle	852.73	01/07/15	28/02/22	6 Years 8 Months
			HR8	Supplement for group applications	852.73	01/07/15	28/02/22	6 Years 8 Months
		33.22	EL6	Moorland and rough grazing: ML land only	33.10	01/09/12	28/02/22	9 Years 6 Months
			UX1	Commons and shared grazing	33.10	01/09/12	28/02/22	9 Years 6 Months

PART 2A
Parcel based options summary

RLR field number	Field name	RLR field size (ha)	OPTIONS					
			Code	Description	Quantity (ha/100m/no.)	Start date	End date	Duration (years/months)
			UX3	Moorland	33.10	01/09/12	28/02/22	9 Years 6 Months
			UD13	Maintaining visibility of archaeological features on moorland	2	01/09/12	28/02/22	9 Years 6 Months
			A13	Non payment option - permanent grassland for Article 13	33.10	01/09/12	28/02/22	9 Years 6 Months
			HL10	Restoration of moorland	33.10	01/09/12	28/02/22	9 Years 6 Months
			HL12	Management of heather, gorse and grass	33.10	01/09/12	28/02/22	9 Years 6 Months
			HR1	Grazing supplement for cattle	33.10	01/09/12	28/02/22	9 Years 6 Months
			HR8	Supplement for group applications	33.10	01/09/12	28/02/22	9 Years 6 Months
		56.95	EL6	Moorland and rough grazing: ML land only	56.71	01/01/17	28/02/22	5 Years 2 Months
			UX1	Commons and shared grazing	56.71	01/01/17	28/02/22	5 Years 2 Months
			UX3	Moorland	56.71	01/01/17	28/02/22	5 Years 2 Months
			A13	Non payment option - permanent grassland for Article 13	56.71	01/01/17	28/02/22	5 Years 2 Months

PART 2A
Parcel based options summary

RLR field number	Field name	RLR field size (ha)	OPTIONS					
			Code	Description	Quantity (ha/100m/no.)	Start date	End date	Duration (years/months)
			HL10	Restoration of moorland	56.71	01/01/17	28/02/22	5 Years 2 Months
			HL12	Management of heather, gorse and grass	56.71	01/01/17	28/02/22	5 Years 2 Months
			HR1	Grazing supplement for cattle	56.71	01/01/17	28/02/22	5 Years 2 Months
			HR8	Supplement for group applications	56.71	01/01/17	28/02/22	5 Years 2 Months
		2,305.99	EL6	Moorland and rough grazing: ML land only	2302.68	01/01/17	28/02/22	5 Years 2 Months
			UX1	Commons and shared grazing	2302.68	01/01/17	28/02/22	5 Years 2 Months
			UX3	Moorland	2302.68	01/01/17	28/02/22	5 Years 2 Months
			UD13	Maintaining visibility of archaeological features on moorland	8	01/09/12	28/02/22	9 Years 6 Months
			A13	Non payment option - permanent grassland for Article 13	2302.68	01/01/17	28/02/22	5 Years 2 Months
			HL10	Restoration of moorland	2302.68	01/01/17	28/02/22	5 Years 2 Months
			HL12	Management of heather, gorse and grass	2303.68	01/07/15	28/02/22	6 Years 8 Months

PART 2A
Parcel based options summary

RLR field number	Field name	RLR field size (ha)	OPTIONS					
			Code	Description	Quantity (ha/100m/no.)	Start date	End date	Duration (years/months)
			HL13	Moorland re-wetting supplement	88.47	01/01/20	28/02/22	2 Years 2 Months
			HR1	Grazing supplement for cattle	2302.68	01/01/17	28/02/22	5 Years 2 Months
			HR8	Supplement for group applications	2302.68	01/01/17	28/02/22	5 Years 2 Months
		0.23	UX2	Grassland and arable	0.23	01/03/12	28/02/22	10 Years
			A13	Non payment option - permanent grassland for Article 13	0.23	01/03/12	28/02/22	10 Years
			HL10	Restoration of moorland	0.23	01/03/12	28/02/22	10 Years
			HL12	Management of heather, gorse and grass	0.23	01/03/12	28/02/22	10 Years
			HR1	Grazing supplement for cattle	0.23	01/03/12	28/02/22	10 Years
			HR8	Supplement for group applications	0.23	01/09/12	28/02/22	9 Years 6 Months
		0.54	UX2	Grassland and arable	0.50	01/09/12	28/02/22	9 Years 6 Months
			A13	Non payment option - permanent grassland for Article 13	0.50	01/09/12	28/02/22	9 Years 6 Months

PART 2A
Parcel based options summary

RLR field number	Field name	RLR field size (ha)	OPTIONS					
			Code	Description	Quantity (ha/100m/no.)	Start date	End date	Duration (years/months)
			HL10	Restoration of moorland	0.50	01/09/12	28/02/22	9 Years 6 Months
			HL12	Management of heather, gorse and grass	0.50	01/09/12	28/02/22	9 Years 6 Months
			HR1	Grazing supplement for cattle	0.50	01/09/12	28/02/22	9 Years 6 Months
			HR8	Supplement for group applications	0.50	01/09/12	28/02/22	9 Years 6 Months
		0.48	EL5	Enclosed rough grazing: SDA land & ML parcels under 15ha	0.46	01/01/17	28/02/22	5 Years 2 Months
			UX1	Commons and shared grazing	0.46	01/01/17	28/02/22	5 Years 2 Months
			UX3	Moorland	0.46	01/01/17	28/02/22	5 Years 2 Months
			A13	Non payment option - permanent grassland for Article 13	0.46	01/01/17	28/02/22	5 Years 2 Months
			HL10	Restoration of moorland	0.46	01/01/17	28/02/22	5 Years 2 Months
			HL12	Management of heather, gorse and grass	0.46	01/01/17	28/02/22	5 Years 2 Months
			HR1	Grazing supplement for cattle	0.46	01/01/17	28/02/22	5 Years 2 Months

PART 2A
Parcel based options summary

RLR field number	Field name	RLR field size (ha)	OPTIONS					
			Code	Description	Quantity (ha/100m/no.)	Start date	End date	Duration (years/months)
			HR8	Supplement for group applications	0.46	01/01/17	28/02/22	5 Years 2 Months
		0.03	UX2	Grassland and arable	0.03	01/03/12	28/02/22	10 Years
			A13	Non payment option - permanent grassland for Article 13	0.03	01/03/12	28/02/22	10 Years
			HL10	Restoration of moorland	0.03	01/03/12	28/02/22	10 Years
			HL12	Management of heather, gorse and grass	0.03	01/03/12	28/02/22	10 Years
			HR1	Grazing supplement for cattle	0.03	01/03/12	28/02/22	10 Years
			HR8	Supplement for group applications	0.03	01/09/12	28/02/22	9 Years 6 Months
		1.27	EL5	Enclosed rough grazing: SDA land & ML parcels under 15ha	1.27	01/01/15	28/02/22	7 Years 2 Months
			UX1	Commons and shared grazing	1.27	01/01/15	28/02/22	7 Years 2 Months
			UX3	Moorland	1.27	01/01/15	28/02/22	7 Years 2 Months
			A13	Non payment option - permanent grassland for Article 13	1.27	01/01/15	28/02/22	7 Years 2 Months

PART 2A
Parcel based options summary

RLR field number	Field name	RLR field size (ha)	OPTIONS					
			Code	Description	Quantity (ha/100m/no.)	Start date	End date	Duration (years/months)
			HL10	Restoration of moorland	1.27	01/01/15	28/02/22	7 Years 2 Months
			HL12	Management of heather, gorse and grass	1.27	01/01/15	28/02/22	7 Years 2 Months
			HR1	Grazing supplement for cattle	1.27	01/01/15	28/02/22	7 Years 2 Months
			HR8	Supplement for group applications	1.27	01/01/15	28/02/22	7 Years 2 Months
		0.09	EL5	Enclosed rough grazing: SDA land & ML parcels under 15ha	0.09	01/01/17	28/02/22	5 Years 2 Months
			UX1	Commons and shared grazing	0.09	01/01/17	28/02/22	5 Years 2 Months
			UX3	Moorland	0.09	01/01/17	28/02/22	5 Years 2 Months
			A13	Non payment option - permanent grassland for Article 13	0.09	01/01/17	28/02/22	5 Years 2 Months
			HL10	Restoration of moorland	0.09	01/01/17	28/02/22	5 Years 2 Months
			HL12	Management of heather, gorse and grass	0.09	01/01/17	28/02/22	5 Years 2 Months
			HR1	Grazing supplement for cattle	0.09	01/01/17	28/02/22	5 Years 2 Months

PART 2A
Parcel based options summary

RLR field number	Field name	RLR field size (ha)	OPTIONS					
			Code	Description	Quantity (ha/100m/no.)	Start date	End date	Duration (years/months)
			HR8	Supplement for group applications	0.09	01/01/17	28/02/22	5 Years 2 Months
		94.91	EL6	Moorland and rough grazing: ML land only	94.91	01/01/15	28/02/22	7 Years 2 Months
			UX1	Commons and shared grazing	94.91	01/01/15	28/02/22	7 Years 2 Months
			UX3	Moorland	94.91	01/01/15	28/02/22	7 Years 2 Months
			A13	Non payment option - permanent grassland for Article 13	94.91	01/01/15	28/02/22	7 Years 2 Months
			HL10	Restoration of moorland	94.91	01/01/15	28/02/22	7 Years 2 Months
			HL12	Management of heather, gorse and grass	94.91	01/01/15	28/02/22	7 Years 2 Months
			HR1	Grazing supplement for cattle	94.91	01/01/15	28/02/22	7 Years 2 Months
			HR8	Supplement for group applications	94.91	01/01/15	28/02/22	7 Years 2 Months
		4.15	UX2	Grassland and arable	3.55	01/07/15	28/02/22	6 Years 8 Months
			A13	Non payment option - permanent grassland for Article 13	3.55	01/07/15	28/02/22	6 Years 8 Months

PART 2A
Parcel based options summary

RLR field number	Field name	RLR field size (ha)	OPTIONS					
			Code	Description	Quantity (ha/100m/no.)	Start date	End date	Duration (years/months)
			HL10	Restoration of moorland	3.55	01/07/15	28/02/22	6 Years 8 Months
			HL12	Management of heather, gorse and grass	3.55	01/07/15	28/02/22	6 Years 8 Months
			HR1	Grazing supplement for cattle	3.55	01/07/15	28/02/22	6 Years 8 Months
			HR8	Supplement for group applications	3.55	01/07/15	28/02/22	6 Years 8 Months
		0.01	EL5	Enclosed rough grazing: SDA land & ML parcels under 15ha	0.01	01/03/12	28/02/22	10 Years
			UX1	Commons and shared grazing	0.01	01/03/12	28/02/22	10 Years
			UX3	Moorland	0.01	01/03/12	28/02/22	10 Years
			A13	Non payment option - permanent grassland for Article 13	0.01	01/03/12	28/02/22	10 Years
			HL10	Restoration of moorland	0.01	01/03/12	28/02/22	10 Years
			HL12	Management of heather, gorse and grass	0.01	01/03/12	28/02/22	10 Years
			HR1	Grazing supplement for cattle	0.01	01/03/12	28/02/22	10 Years

PART 2A
Parcel based options summary

RLR field number	Field name	RLR field size (ha)	OPTIONS					
			Code	Description	Quantity (ha/100m/no.)	Start date	End date	Duration (years/months)
			HR8	Supplement for group applications	0.01	01/03/12	28/02/22	10 Years
		0.25	EL5	Enclosed rough grazing: SDA land & ML parcels under 15ha	0.25	01/03/12	28/02/22	10 Years
			UX1	Commons and shared grazing	0.25	01/03/12	28/02/22	10 Years
			UX3	Moorland	0.25	01/03/12	28/02/22	10 Years
			A13	Non payment option - permanent grassland for Article 13	0.25	01/03/12	28/02/22	10 Years
		0.06	EL5	Enclosed rough grazing: SDA land & ML parcels under 15ha	0.06	01/03/12	28/02/22	10 Years
			UX1	Commons and shared grazing	0.06	01/03/12	28/02/22	10 Years
			UX3	Moorland	0.06	01/03/12	28/02/22	10 Years
			A13	Non payment option - permanent grassland for Article 13	0.06	01/03/12	28/02/22	10 Years
			HL10	Restoration of moorland	0.06	01/03/12	28/02/22	10 Years
			HL12	Management of heather, gorse and grass	0.06	01/03/12	28/02/22	10 Years

PART 2A
Parcel based options summary

RLR field number	Field name	RLR field size (ha)	OPTIONS					
			Code	Description	Quantity (ha/100m/no.)	Start date	End date	Duration (years/months)
			HR1	Grazing supplement for cattle	0.06	01/03/12	28/02/22	10 Years
			HR8	Supplement for group applications	0.06	01/03/12	28/02/22	10 Years
		0.59	UX2	Grassland and arable	0.59	01/07/15	28/02/22	6 Years 8 Months
			A13	Non payment option - permanent grassland for Article 13	0.59	01/07/15	28/02/22	6 Years 8 Months
			HL10	Restoration of moorland	0.59	01/07/15	28/02/22	6 Years 8 Months
			HL12	Management of heather, gorse and grass	0.59	01/07/15	28/02/22	6 Years 8 Months
			HR1	Grazing supplement for cattle	0.59	01/07/15	28/02/22	6 Years 8 Months
			HR8	Supplement for group applications	0.59	01/07/15	28/02/22	6 Years 8 Months
		0.28	UX2	Grassland and arable	0.28	01/03/12	28/02/22	10 Years
			A13	Non payment option - permanent grassland for Article 13	0.28	01/03/12	28/02/22	10 Years
			HL10	Restoration of moorland	0.28	01/01/17	28/02/22	5 Years 2 Months

PART 2A
Parcel based options summary

RLR field number	Field name	RLR field size (ha)	OPTIONS					
			Code	Description	Quantity (ha/100m/no.)	Start date	End date	Duration (years/months)
			HL12	Management of heather, gorse and grass	0.28	01/01/17	28/02/22	5 Years 2 Months
			HR1	Grazing supplement for cattle	0.28	01/01/17	28/02/22	5 Years 2 Months
			HR8	Supplement for group applications	0.28	01/01/17	28/02/22	5 Years 2 Months
		0.11	UX2	Grassland and arable	0.11	01/03/12	28/02/22	10 Years
			A13	Non payment option - permanent grassland for Article 13	0.11	01/03/12	28/02/22	10 Years
			HL10	Restoration of moorland	0.11	01/03/12	28/02/22	10 Years
			HL12	Management of heather, gorse and grass	0.11	01/03/12	28/02/22	10 Years
			HR1	Grazing supplement for cattle	0.11	01/03/12	28/02/22	10 Years
			HR8	Supplement for group applications	0.11	01/09/12	28/02/22	9 Years 6 Months
		53.31	EL6	Moorland and rough grazing: ML land only	53.31	01/03/12	28/02/22	10 Years
			UX1	Commons and shared grazing	53.31	01/03/12	28/02/22	10 Years

PART 2A
Parcel based options summary

RLR field number	Field name	RLR field size (ha)	OPTIONS					
			Code	Description	Quantity (ha/100m/no.)	Start date	End date	Duration (years/months)
			UX3	Moorland	53.31	01/03/12	28/02/22	10 Years
			A13	Non payment option - permanent grassland for Article 13	53.31	01/03/12	28/02/22	10 Years
			HL10	Restoration of moorland	53.31	01/03/12	28/02/22	10 Years
			HL12	Management of heather, gorse and grass	53.31	01/03/12	28/02/22	10 Years
			HR1	Grazing supplement for cattle	53.31	01/03/12	28/02/22	10 Years
			HR8	Supplement for group applications	53.31	01/03/12	28/02/22	10 Years
[REDACTED]		0.43	UX2	Grassland and arable	0.04	01/01/16	28/02/22	6 Years 2 Months
			A13	Non payment option - permanent grassland for Article 13	0.04	01/01/16	28/02/22	6 Years 2 Months
			HL10	Restoration of moorland	0.04	01/01/16	28/02/22	6 Years 2 Months
			HL12	Management of heather, gorse and grass	0.04	01/01/16	28/02/22	6 Years 2 Months
			HR1	Grazing supplement for cattle	0.04	01/01/16	28/02/22	6 Years 2 Months

PART 2A
Parcel based options summary

RLR field number	Field name	RLR field size (ha)	OPTIONS					
			Code	Description	Quantity (ha/100m/no.)	Start date	End date	Duration (years/months)
			HR8	Supplement for group applications	0.04	01/01/16	28/02/22	6 Years 2 Months
		0.55	UX2	Grassland and arable	0.55	01/03/12	28/02/22	10 Years
			A13	Non payment option - permanent grassland for Article 13	0.55	01/03/12	28/02/22	10 Years
			HL10	Restoration of moorland	0.55	01/03/12	28/02/22	10 Years
			HL12	Management of heather, gorse and grass	0.55	01/03/12	28/02/22	10 Years
			HR8	Supplement for group applications	0.55	01/09/12	28/02/22	9 Years 6 Months
		230.33	EL6	Moorland and rough grazing: ML land only	230.33	01/03/12	28/02/22	10 Years
			UX1	Commons and shared grazing	230.33	01/03/12	28/02/22	10 Years
			UX3	Moorland	230.33	01/03/12	28/02/22	10 Years
			UD13	Maintaining visibility of archaeological features on moorland	5	01/03/12	28/02/22	10 Years
			A13	Non payment option - permanent grassland for Article 13	230.33	01/03/12	28/02/22	10 Years

PART 2A
Parcel based options summary

RLR field number	Field name	RLR field size (ha)	OPTIONS					
			Code	Description	Quantity (ha/100m/no.)	Start date	End date	Duration (years/months)
			HL10	Restoration of moorland	230.33	01/03/12	28/02/22	10 Years
			HL12	Management of heather, gorse and grass	230.33	01/03/12	28/02/22	10 Years
			HR1	Grazing supplement for cattle	230.33	01/03/12	28/02/22	10 Years
			HR8	Supplement for group applications	230.33	01/03/12	28/02/22	10 Years
		23.59	EL6	Moorland and rough grazing: ML land only	23.36	01/07/15	28/02/22	6 Years 8 Months
			UX1	Commons and shared grazing	23.36	01/07/15	28/02/22	6 Years 8 Months
			UX3	Moorland	23.36	01/07/15	28/02/22	6 Years 8 Months
			A13	Non payment option - permanent grassland for Article 13	23.36	01/07/15	28/02/22	6 Years 8 Months
			HL10	Restoration of moorland	23.36	01/07/15	28/02/22	6 Years 8 Months
			HL12	Management of heather, gorse and grass	23.36	01/07/15	28/02/22	6 Years 8 Months
			HR1	Grazing supplement for cattle	23.36	01/07/15	28/02/22	6 Years 8 Months

PART 2A
Parcel based options summary

RLR field number	Field name	RLR field size (ha)	OPTIONS					
			Code	Description	Quantity (ha/100m/no.)	Start date	End date	Duration (years/months)
			HR8	Supplement for group applications	23.36	01/07/15	28/02/22	6 Years 8 Months
		0.12	UX2	Grassland and arable	0.12	01/03/12	28/02/22	10 Years
			A13	Non payment option - permanent grassland for Article 13	0.12	01/03/12	28/02/22	10 Years
			HL10	Restoration of moorland	0.12	01/03/12	28/02/22	10 Years
			HL12	Management of heather, gorse and grass	0.12	01/03/12	28/02/22	10 Years
			HR1	Grazing supplement for cattle	0.12	01/03/12	28/02/22	10 Years
			HR8	Supplement for group applications	0.12	01/09/12	28/02/22	9 Years 6 Months
		0.15	UX2	Grassland and arable	0.14	01/01/20	28/02/22	2 Years 2 Months
			A13	Non payment option - permanent grassland for Article 13	0.14	01/01/20	28/02/22	2 Years 2 Months
			HL10	Restoration of moorland	0.14	01/01/20	28/02/22	2 Years 2 Months
			HL12	Management of heather, gorse and grass	0.14	01/01/20	28/02/22	2 Years 2 Months

PART 2A
Parcel based options summary

RLR field number	Field name	RLR field size (ha)	OPTIONS					
			Code	Description	Quantity (ha/100m/no.)	Start date	End date	Duration (years/months)
			HR1	Grazing supplement for cattle	0.14	01/01/20	28/02/22	2 Years 2 Months
			HR8	Supplement for group applications	0.14	01/01/20	28/02/22	2 Years 2 Months
		0.07	UX2	Grassland and arable	0.07	01/03/12	28/02/22	10 Years
			A13	Non payment option - permanent grassland for Article 13	0.07	01/03/12	28/02/22	10 Years
			HL10	Restoration of moorland	0.07	01/03/12	28/02/22	10 Years
			HL12	Management of heather, gorse and grass	0.07	01/03/12	28/02/22	10 Years
			HR1	Grazing supplement for cattle	0.07	01/03/12	28/02/22	10 Years
			HR8	Supplement for group applications	0.07	01/09/12	28/02/22	9 Years 6 Months
		97.45	EL6	Moorland and rough grazing: ML land only	97.45	01/03/12	28/02/22	10 Years
			UX1	Commons and shared grazing	97.45	01/03/12	28/02/22	10 Years
			UX3	Moorland	97.45	01/03/12	28/02/22	10 Years

PART 2A
Parcel based options summary

RLR field number	Field name	RLR field size (ha)	OPTIONS					
			Code	Description	Quantity (ha/100m/no.)	Start date	End date	Duration (years/months)
			A13	Non payment option - permanent grassland for Article 13	97.45	01/03/12	28/02/22	10 Years
			HL10	Restoration of moorland	97.45	01/03/12	28/02/22	10 Years
			HL12	Management of heather, gorse and grass	97.45	01/03/12	28/02/22	10 Years
			HR1	Grazing supplement for cattle	97.45	01/03/12	28/02/22	10 Years
			HR8	Supplement for group applications	97.45	01/03/12	28/02/22	10 Years
		296.88	EL6	Moorland and rough grazing: ML land only	296.87	01/01/17	28/02/22	5 Years 2 Months
			UX1	Commons and shared grazing	296.88	01/01/17	28/02/22	5 Years 2 Months
			UX3	Moorland	296.88	01/01/17	28/02/22	5 Years 2 Months
			UD13	Maintaining visibility of archaeological features on moorland	9	01/03/12	28/02/22	10 Years
			A13	Non payment option - permanent grassland for Article 13	296.87	01/01/17	28/02/22	5 Years 2 Months
			HL10	Restoration of moorland	296.87	01/01/17	28/02/22	5 Years 2 Months

PART 2A
Parcel based options summary

RLR field number	Field name	RLR field size (ha)	OPTIONS					
			Code	Description	Quantity (ha/100m/no.)	Start date	End date	Duration (years/months)
			HL12	Management of heather, gorse and grass	296.87	01/01/17	28/02/22	5 Years 2 Months
			HR1	Grazing supplement for cattle	296.87	01/01/17	28/02/22	5 Years 2 Months
			HR8	Supplement for group applications	296.87	01/01/17	28/02/22	5 Years 2 Months
		1.49	EL5	Enclosed rough grazing: SDA land & ML parcels under 15ha	1.49	01/03/12	28/02/22	10 Years
			UX1	Commons and shared grazing	1.49	01/03/12	28/02/22	10 Years
			UX3	Moorland	1.49	01/03/12	28/02/22	10 Years
			A13	Non payment option - permanent grassland for Article 13	1.49	01/03/12	28/02/22	10 Years
			HL10	Restoration of moorland	1.49	01/03/12	28/02/22	10 Years
			HL12	Management of heather, gorse and grass	1.49	01/03/12	28/02/22	10 Years
			HR1	Grazing supplement for cattle	1.49	01/03/12	28/02/22	10 Years
			HR8	Supplement for group applications	1.49	01/03/12	28/02/22	10 Years

PART 2A
Parcel based options summary

RLR field number	Field name	RLR field size (ha)	OPTIONS					
			Code	Description	Quantity (ha/100m/no.)	Start date	End date	Duration (years/months)
[REDACTED]		0.31	EL5	Enclosed rough grazing: SDA land & ML parcels under 15ha	0.31	01/03/12	28/02/22	10 Years
			UX1	Commons and shared grazing	0.31	01/03/12	28/02/22	10 Years
			UX3	Moorland	0.31	01/03/12	28/02/22	10 Years
			A13	Non payment option - permanent grassland for Article 13	0.31	01/03/12	28/02/22	10 Years
			HL10	Restoration of moorland	0.31	01/03/12	28/02/22	10 Years
			HL12	Management of heather, gorse and grass	0.31	01/03/12	28/02/22	10 Years
			HR1	Grazing supplement for cattle	0.31	01/03/12	28/02/22	10 Years
			HR8	Supplement for group applications	0.31	01/03/12	28/02/22	10 Years
[REDACTED]		0.24	EL5	Enclosed rough grazing: SDA land & ML parcels under 15ha	0.24	01/03/12	28/02/22	10 Years
			UX1	Commons and shared grazing	0.24	01/03/12	28/02/22	10 Years
			UX3	Moorland	0.24	01/03/12	28/02/22	10 Years

PART 2A
Parcel based options summary

RLR field number	Field name	RLR field size (ha)	OPTIONS					
			Code	Description	Quantity (ha/100m/no.)	Start date	End date	Duration (years/months)
			A13	Non payment option - permanent grassland for Article 13	0.24	01/03/12	28/02/22	10 Years
			HL10	Restoration of moorland	0.24	01/03/12	28/02/22	10 Years
			HL12	Management of heather, gorse and grass	0.24	01/03/12	28/02/22	10 Years
			HR1	Grazing supplement for cattle	0.24	01/03/12	28/02/22	10 Years
			HR8	Supplement for group applications	0.24	01/03/12	28/02/22	10 Years
[REDACTED]		0.42	EL5	Enclosed rough grazing: SDA land & ML parcels under 15ha	0.42	01/03/12	28/02/22	10 Years
			UX1	Commons and shared grazing	0.42	01/03/12	28/02/22	10 Years
			UX3	Moorland	0.42	01/03/12	28/02/22	10 Years
			A13	Non payment option - permanent grassland for Article 13	0.42	01/03/12	28/02/22	10 Years
			HL10	Restoration of moorland	0.42	01/03/12	28/02/22	10 Years
			HL12	Management of heather, gorse and grass	0.42	01/03/12	28/02/22	10 Years

PART 2A
Parcel based options summary

RLR field number	Field name	RLR field size (ha)	OPTIONS					
			Code	Description	Quantity (ha/100m/no.)	Start date	End date	Duration (years/months)
			HR1	Grazing supplement for cattle	0.42	01/03/12	28/02/22	10 Years
			HR8	Supplement for group applications	0.42	01/03/12	28/02/22	10 Years
		0.06	EL5	Enclosed rough grazing: SDA land & ML parcels under 15ha	0.06	01/03/12	28/02/22	10 Years
			UX1	Commons and shared grazing	0.06	01/03/12	28/02/22	10 Years
			UX3	Moorland	0.06	01/03/12	28/02/22	10 Years
			A13	Non payment option - permanent grassland for Article 13	0.06	01/03/12	28/02/22	10 Years
			HL10	Restoration of moorland	0.06	01/03/12	28/02/22	10 Years
			HL12	Management of heather, gorse and grass	0.06	01/03/12	28/02/22	10 Years
			HR1	Grazing supplement for cattle	0.06	01/03/12	28/02/22	10 Years
			HR8	Supplement for group applications	0.06	01/03/12	28/02/22	10 Years

PART 2B**Whole farm, rotational, farm buildings and
access base payment options summary**

Code	Description	Quantity (ha/100m/no.)	Start date	End date	Duration (years/ months)
EA1	Farm Environment Record (FER)	11168.44	01/01/20	28/02/22	2 Years 2 Months

PART 3

HLS - Management of environmental features

General conditions on all HLS agreement land

On your HLS agreement land you must follow the general management conditions set out below, unless specifically stated otherwise in a subsequent section of this agreement. HLS agreement land is all land on which Higher Level Stewardship management prescriptions apply, including items within a Capital Works Plan

- Do not apply lime.
- On the conventional land that you manage: do not apply pesticides, except for the control of spear thistle, creeping thistle, curled dock, broad-leaved dock, common ragwort, nettles or other undesirable species named in your agreement. Herbicides may only be applied to these species by weedwiper or by spot treatment.
- Do not allow your agreement land to be levelled, infilled, used for the storage or dumping of materials or used by motor vehicles or machinery (except where necessary for the management of the land), if this is likely to cause long-term damage from rutting or compaction of the soil, or otherwise damage areas being managed under the scheme.
- Do not light fires (including burning brash or cuttings) where they could cause damage to features of archaeological or historic interest, or within ten metres of tree canopies or on any areas managed for their wildlife habitat interest. (This does not restrict your ability to manage heathland vegetation by controlled burning in compliance with the Heather and Grass Burning Regulations 1986 and accompanying Code.)
- Do not allow your agreement land to be used for organised games or sports, rallies, camping or caravanning, shows or sales where this is likely to damage areas being managed for their wildlife habitat interest or features of archaeological or historic interest; where this is likely to cause excessive or unreasonable disturbance to wildlife being encouraged under your agreement; or where this would cause unreasonable restriction to Public Rights of Way or "access land" as designated under the Countryside and Rights of Way Act 2000.
- Do not carry out or permit metal detecting or archaeological fieldwork on any of the archaeological sites on your holding identified in your Farm Environment Plan, unless agreed with your Natural England adviser in writing. In some cases a derogation will also be required.

HL10 - Restoration of moorland

Land parcels and associated features managed under this option:

RLR Field Number: [REDACTED]

Features: H01 Above ground historic feature, H11 Structure - other (of historic or landscape interest), M04 Upland heath - BAP habitat, M06 Blanket bog - BAP habitat

RLR Field Number: [REDACTED]

RLR Field Number: [REDACTED]

RLR Field Number: [REDACTED]

Features: H01 Above ground historic feature, H11 Structure - other (of historic or landscape interest), M01 Grass moorland and rough grazing, M04 Upland heath - BAP habitat, M06 Blanket bog - BAP habitat

RLR Field Number: [REDACTED]

RLR Field Number: [REDACTED]

RLR Field Number: [REDACTED]

Features: H01 Above ground historic feature, H11 Structure - other (of historic or landscape interest), M01 Grass moorland and rough grazing, M02 Fragmented heath, M04 Upland heath - BAP habitat, M06 Blanket bog - BAP habitat, M07 Upland cliffs and screes, SB06 Kestrel, SB11 Skylark, SB19 Uncommon Birds

RLR Field Number: [REDACTED]

RLR Field Number: [REDACTED]

Features: H01 Above ground historic feature, H11 Structure - other (of historic or landscape interest), M06 Blanket bog - BAP habitat

RLR Field Number: [REDACTED]

Features: H01 Above ground historic feature, H04 Large scale archaeological feature, H11 Structure - other (of historic or landscape interest), M01 Grass moorland and rough grazing, M04 Upland heath - BAP habitat, M06 Blanket bog - BAP habitat

RLR Field Number: [REDACTED]

RLR Field Number: [REDACTED]

RLR Field Number: [REDACTED]

Features: H01 Above ground historic feature, H11 Structure - other (of historic or landscape interest), M01 Grass moorland and rough grazing, M04 Upland heath - BAP habitat, M06 Blanket bog - BAP habitat

RLR Field Number: [REDACTED]

RLR Field Number: [REDACTED]

RLR Field Number: [REDACTED]

RLR Field Number: [REDACTED]

RLR Field Number: [REDACTED]

RLR Field Number: [REDACTED]

RLR Field Number: [REDACTED]

RLR Field Number: [REDACTED]

RLR Field Number: [REDACTED]

RLR Field Number: [REDACTED]

RLR Field Number: [REDACTED]

RLR Field Number: [REDACTED]

RLR Field Number: [REDACTED]

RLR Field Number: [REDACTED]

RLR Field Number: [REDACTED]

Features: M01 Grass moorland and rough grazing

RLR Field Number: [REDACTED]

RLR Field Number: [REDACTED]

RLR Field Number: [REDACTED]

Features: H04 Large scale archaeological feature, M01 Grass moorland and rough grazing, M02 Fragmented heath, M04 Upland heath - BAP habitat, M08 Upland flushes, fens and swamps - BAP habitat, SB11 Skylark

RLR Field Number: [REDACTED]

Features: M01 Grass moorland and rough grazing

RLR Field Number: [REDACTED]

RLR Field Number: [REDACTED]

RLR Field Number: [REDACTED]

RLR Field Number: [REDACTED]

Features: M04 Upland heath - BAP habitat, M08 Upland flushes, fens and swamps - BAP habitat, SB11 Skylark, SB12 Snipe

RLR Field Number: [REDACTED]

Features: H01 Above ground historic feature, H11 Structure - other (of historic or landscape interest), M04 Upland heath - BAP habitat, M08 Upland flushes, fens and swamps - BAP habitat, SB11 Skylark

RLR Field Number: [REDACTED]

RLR Field Number: [REDACTED]

RLR Field Number: [REDACTED]

RLR Field Number: [REDACTED]

RLR Field Number: [REDACTED]

General description of the management required:

This option is aimed at restoring moorland where not all habitat is in good condition, to benefit upland wildlife, retain historic features and strengthen the landscape character. This option can also promote good soil management, which will reduce diffuse pollution. In addition it may, in the right situation, provide an area of flood storage and some benefits to flood risk management.

<Insert Text Here>

Indicators of Success

- All SSSI land should be in favourable or recovering condition.
- On areas of upland dry heath, at least 10% of the area of dwarf shrub heath (including sensitive areas) should show no evidence of burning. /Between February and April, no more than 33% of Heather shoots should show evidence of grazing. /By year 5 /flowering Heather plants should be frequent between July and September. /Dwarf shrubs should be at least frequent. /The cover of scattered scrub should be less than 20%. /The cover of Bracken should be less than 10%. /The cover of invasive weeds Rhododendron, Creeping and Spear Thistle, docks, XXXX should be less than 1%. /The area of disturbed bare ground should be less than 10%. /By year 10 /at least 2 dwarf shrub species should be frequent. /The cover of dwarf shrubs should be at least 75% /have increased by at least 20%. /Heather should have a diverse age range, with pioneer stage plants covering between 25% and 50% of the area and mature/degenerate plants covering at least 10%.
- On areas of upland wet heath, at least 10% of the area of dwarf shrub heath (including sensitive areas) should show no evidence of burning. /Between February and April no more than 33% of Heather shoots should show evidence of grazing. /By year 5 /less than 10% of bog-mosses (Sphagnum) should be damaged or dead. /Flowering Heather plants should be frequent between July and September. /Dwarf shrubs should be at least frequent. /The cover of scattered scrub should be less than 20%. /The cover of Bracken should be less than 10%. /The cover of invasive weeds Rhododendron, Creeping and Spear Thistle, docks, XXXX should be less than 1%. /The area of disturbed bare ground should be less than 10%. /By year 10 /at least 2 dwarf shrub species should be frequent. /The cover of dwarf shrubs should be at least 75% /have increased by at least 20%. /Heather should have a diverse age range, with pioneer stage plants covering between 25% and 50% of the area and mature/degenerate plants covering at least 10%.
- On areas of upland valley mires, springs and flushes at least 3 positive indicator species should be frequent. /Between February and April no more than 33% of Heather shoots should show evidence of grazing. /By year 5 /flowering Cotton-grass should be frequent in spring. /Flowering Heather should be frequent between July and September. /Cover of scattered scrub should be less than 10%. /Less than 10% of bog-mosses (Sphagnum) should be damaged or dead. /Cover of Bracken should be less than 10%. /Cover of invasive weeds Rhododendron, Creeping and Spear Thistle, docks, XXXX, should be less than 1%. /The area of disturbed bare ground should be less than 10%. /By year 10 /cover of bog-mosses should be at least 33%. /Cover of dwarf shrubs should be between 25% and 75%. /Cover of grasses, sedges, rushes should be less than 75%.
- Archaeological /historic feature/s XXXX in/on the XXXX has/have suffered no further degradation. The depth of soil covering the feature/s has been maintained. /Detrimental indicators (e.g. burrows, bare patches, scrub growth, poaching and erosion) cover less than 5% of the area. /By year 2 /the area of erosion has been reduced by 40%-100% and a permanent grass cover is present. /Cover of scrub is reduced by 40%-100%. /Cover of Bracken is reduced by 40%-100%. /Area of active burrows is reduced by 40%-100%. /There should be no evidence of damage caused by inappropriate heather burning.

<Insert Text Here>

Management Prescriptions; the dos and don'ts of management

The following rules apply across the whole area being managed under this option.

<Insert Text Here>

- Follow the requirements set out in the agreed stocking calendar, which gives the minimum and maximum numbers and types of livestock that can be grazed each month. This calendar will be subject to regular review and numbers of livestock may be changed if indicators of success are not being met.
- Supplementary feeding is not permitted except/confined to feeding sheep and hardy ponies (not cattle) / (and cattle only in stormy weather) following the conditions agreed in writing with your Natural England adviser. Hay and haylage may be fed during storm conditions and in late pregnancy. Ring feeders and feeding racks must not be used. Mineral blocks may be fed to help prevent mineral and trace element deficiencies. Feed 'blocks' may be fed to aid grazing management in order to help achieve the indicators of success and to support late pregnancy nutrition as agreed in writing with your Natural England adviser. All feeding/mineral block sites should be moved regularly to minimise damage to soils and vegetation and care must be taken to avoid damage by vehicles. Feeding silage is not permitted and any discarded wrapping and unused food must be removed.
- There must be no new drainage or modification/improvement to existing drainage systems. Existing drains can be maintained.
- Do not plough, level, roll, re-seed or chain harrow.
- Follow a programme (agreed in writing with your Natural England adviser) of rotational heather, grass or gorse management. You may be eligible for a supplementary payment if this programme differs significantly from your present practice. There must be no signs of burning into the moss, liverwort and lichen layer, or exposure or breaking of the peat surface due to burning. OR Do not burn, cut or swipe heather, grass or gorse.
- No burns should exceed 2 ha in size.
- Do not apply fertilisers, organic manures or waste materials (including sewage sludge) unless specifically agreed in writing with your Natural England adviser and / or stated in a management plan / capital works programme.
- To protect the archaeological /historic feature/s XXXX in/ on XXXX do not place anything likely to cause ground disturbance on or near the feature/s such as fences, feeders, water troughs. / Do not locate access routes on or near the feature/s. / If the feature is being damaged by the use of a PROW consult the Highway Authority. /Maintain vegetative cover over feature/Maintain under permanent grassland cover. If renewal/reseeding is required this must be done in a non-destructive manner after consultation and agreement with Natural England/ Do not allow the development of burrows. / By year 2 / stabilise and re-vegetate 40% - 100% of the eroded areas then maintain a permanent grass/dwarf shrub cover. /Retain and manage trees XXXX to prevent them being blown down. /Remove scrub /trees /XXXX, but leave stumps in situ to rot. / By year 5 /interpretation material should be available.
- Follow the agreed management plan / capital works programme produced by XXXX on XXXX.
 - <Application of Lime is permitted as a trial on [REDACTED]. Harrowing is permitted as a trial on [REDACTED] in Feb/Mar of 2021. Supplementary feeding is allowed as described in the plan drawn up by Natural England. These measures are drawn up to support the removal of Molinia.>>

HL12 - Management of heather, gorse and grass

Land parcels and associated features managed under this option:

RLR Field Number: [REDACTED]

Features: H01 Above ground historic feature, H11 Structure - other (of historic or landscape interest), M04 Upland heath - BAP habitat, M06 Blanket bog - BAP habitat

RLR Field Number: [REDACTED]

RLR Field Number: [REDACTED]

RLR Field Number: [REDACTED]

Features: H01 Above ground historic feature, H11 Structure - other (of historic or landscape interest), M01 Grass moorland and rough grazing, M04 Upland heath - BAP habitat, M06 Blanket bog - BAP habitat

RLR Field Number: [REDACTED]

RLR Field Number: [REDACTED]

RLR Field Number: [REDACTED]

Features: H01 Above ground historic feature, H11 Structure - other (of historic or landscape interest), H12 Built water feature, M01 Grass moorland and rough grazing, M02 Fragmented heath, M04 Upland heath - BAP habitat, M06 Blanket bog - BAP habitat, M07 Upland cliffs and screes, SB06 Kestrel, SB11 Skylark, SB12 Snipe, SB19 Uncommon Birds

RLR Field Number: [REDACTED]

RLR Field Number: [REDACTED]

Features: H01 Above ground historic feature, H11 Structure - other (of historic or landscape interest), H12 Built water feature, M06 Blanket bog - BAP habitat

RLR Field Number: [REDACTED]

Features: H01 Above ground historic feature, H04 Large scale archaeological feature, H11 Structure - other (of historic or landscape interest), M01 Grass moorland and rough grazing, M04 Upland heath - BAP habitat, M06 Blanket bog - BAP habitat

RLR Field Number: [REDACTED]

RLR Field Number: [REDACTED]

RLR Field Number: [REDACTED]

Features: H01 Above ground historic feature, H11 Structure - other (of historic or landscape interest), M01 Grass moorland and rough grazing, M04 Upland heath - BAP habitat, M06 Blanket bog - BAP habitat

RLR Field Number: [REDACTED]

RLR Field Number: [REDACTED]

RLR Field Number: [REDACTED]

RLR Field Number: [REDACTED]

RLR Field Number: [REDACTED]

RLR Field Number: [REDACTED]

RLR Field Number: [REDACTED]

RLR Field Number: [REDACTED]

RLR Field Number: [REDACTED]

RLR Field Number: [REDACTED]

RLR Field Number: [REDACTED]

RLR Field Number: [REDACTED]

RLR Field Number: [REDACTED]

RLR Field Number: [REDACTED]

RLR Field Number: [REDACTED]

Features: M01 Grass moorland and rough grazing

RLR Field Number: [REDACTED]

RLR Field Number: [REDACTED]

RLR Field Number: [REDACTED]

Features: H04 Large scale archaeological feature, M02 Fragmented heath, M04 Upland heath - BAP habitat, M08 Upland flushes, fens and swamps - BAP habitat, SB11 Skylark

RLR Field Number: [REDACTED]

RLR Field Number: [REDACTED]

RLR Field Number: [REDACTED]

RLR Field Number: [REDACTED]

RLR Field Number: [REDACTED]

Features: M04 Upland heath - BAP habitat, M08 Upland flushes, fens and swamps - BAP habitat, SB11 Skylark, SB12 Snipe

RLR Field Number: [REDACTED]

Features: H01 Above ground historic feature, H11 Structure - other (of historic or landscape interest), M04 Upland heath - BAP habitat, M08 Upland flushes, fens and swamps - BAP habitat, SB11 Skylark

RLR Field Number: [REDACTED]

RLR Field Number: [REDACTED]

RLR Field Number: [REDACTED]

RLR Field Number: [REDACTED]

RLR Field Number: [REDACTED]

General description of the management required:

This option maintains or enhances the biodiversity value of moorland habitats by establishing an appropriate programme of rotational vegetation management. This may involve either an increase or decrease in management activity. This option may also protect and enhance historic features and conserve the vegetation mosaics and landscape features characteristic of upland landscapes.

<Insert Text Here>

Indicators of Success

<Insert Text Here>

Management Prescriptions; the dos and don'ts of management

The following rules apply across the whole area being managed under this option.

<Insert Text Here>

- Agree in writing with your Natural England adviser, a programme of rotational vegetation management. All burning must follow The Heather and Grass Burning Code (PB1029 or subsequent revisions).
- Vegetation control, including burning, should not take place within 10 metres of watercourses, on steep slopes, on gully sides, on stands of very old heather or on ground with continuous cover of bog moss (Sphagnum) and lichens.
- Individual areas burnt, cut or swiped should be widely distributed and normally should not exceed 2 ha. Burn strips should be no wider than 35 metres. Diesel & kerosene should not be used to ignite the vegetation. Gas burners are recommended.

<Insert Text Here>

HL13 - Moorland re-wetting supplement

Land parcels and associated features managed under this option:

RLR Field Number: [REDACTED]

Features: H01 Above ground historic feature, H11 Structure - other (of historic or landscape interest), M04 Upland heath - BAP habitat, M06 Blanket bog - BAP habitat

RLR Field Number: [REDACTED]

Features: H01 Above ground historic feature, H11 Structure - other (of historic or landscape interest), H12 Built water feature, M01 Grass moorland and rough grazing, M02 Fragmented heath, M04 Upland heath - BAP habitat, M06 Blanket bog - BAP habitat, M07 Upland cliffs and scree, SB06 Kestrel, SB11 Skylark, SB12 Snipe, SB19 Uncommon Birds

RLR Field Number: [REDACTED]

Features: H01 Above ground historic feature, H11 Structure - other (of historic or landscape interest), H12 Built water feature, M06 Blanket bog - BAP habitat

General description of the management required:

This supplement supports the re-wetting of moorland to maintain wetland habitats and their associated wildlife. Grip blocking and re-wetting may also help to reduce diffuse pollution by reducing surface run-off from a re-wetted area. This may in certain locations help to reduce flooding downstream. This option can also help protect archaeological sites and peat exposures and conserve the vegetation mosaics and landscape features characteristic of upland landscapes.

Indicators of Success

- The dams should always hold back water.
- There should be no erosion occurring from any dam overflow.
- By year 2 the gully or channel should be actively silting behind the blocks.
- By year 2 standing water should be evident behind dams after periods of rain.
- By year 2 vegetation should be colonising the gully or channel both upstream and downstream of the blocks
- [REDACTED] are included in all decision making regarding the implementation of the [REDACTED] project.
- 110ha of blanket bog restoration is undertaken by year 5 as agreed with the [REDACTED].

Management Prescriptions; the dos and don'ts of management

The following rules apply across the whole area being managed under this option.

- Block gulleys specified in writing by your Natural England adviser or [REDACTED] to reduce run-off, raise water tables and create areas of standing water.
- Gulleys should be blocked with local materials such as peat, bales of Heather, Bracken, Rush or brash, unless agreed otherwise in writing with your Natural England adviser or [REDACTED]. Hay and straw bales and concrete should not be used.
- The blocks should be designed so that excess water spills over the side of the grip rather than over the top of the block (see guidance on block construction).

- Blocks and grips should be inspected regularly and maintained
- No dam should be removed without agreement in writing from Natural England..

HR1 - Grazing supplement for cattle

Land parcels and associated features managed under this option:

RLR Field Number: [REDACTED]

Features: H01 Above ground historic feature, H11 Structure - other (of historic or landscape interest), M04 Upland heath - BAP habitat, M06 Blanket bog - BAP habitat

RLR Field Number: [REDACTED]

RLR Field Number: [REDACTED]

RLR Field Number: [REDACTED]

Features: H01 Above ground historic feature, H11 Structure - other (of historic or landscape interest), M01 Grass moorland and rough grazing, M04 Upland heath - BAP habitat, M06 Blanket bog - BAP habitat

RLR Field Number: [REDACTED]

Features: M01 Grass moorland and rough grazing, M02 Fragmented heath, M04 Upland heath - BAP habitat

RLR Field Number: [REDACTED]

Features: M01 Grass moorland and rough grazing, M02 Fragmented heath, M04 Upland heath - BAP habitat

RLR Field Number: [REDACTED]

Features: H01 Above ground historic feature, H11 Structure - other (of historic or landscape interest), H12 Built water feature, M01 Grass moorland and rough grazing, M02 Fragmented heath, M04 Upland heath - BAP habitat, M06 Blanket bog - BAP habitat, M07 Upland cliffs and screes, SB06 Kestrel, SB11 Skylark, SB12 Snipe, SB19 Uncommon Birds

RLR Field Number: [REDACTED]

RLR Field Number: [REDACTED]

Features: H01 Above ground historic feature, H11 Structure - other (of historic or landscape interest), M06 Blanket bog - BAP habitat

RLR Field Number: [REDACTED]

Features: H01 Above ground historic feature, H04 Large scale archaeological feature, H11 Structure - other (of historic or landscape interest), M01 Grass moorland and rough grazing, M04 Upland heath - BAP habitat, M06 Blanket bog - BAP habitat

RLR Field Number: [REDACTED]

Features: H01 Above ground historic feature, M01 Grass moorland and rough grazing, M08 Upland flushes, fens and swamps - BAP habitat

RLR Field Number: [REDACTED]

Features: H01 Above ground historic feature, M01 Grass moorland and rough grazing, M02 Fragmented heath

RLR Field Number: [REDACTED]

Features: H01 Above ground historic feature, H11 Structure - other (of historic or landscape interest), M01 Grass moorland and rough grazing, M04 Upland heath - BAP habitat

RLR Field Number: [REDACTED]

RLR Field Number: [REDACTED]

RLR Field Number: [REDACTED]

RLR Field Number: [REDACTED]

RLR Field Number: [REDACTED]

RLR Field Number: [REDACTED]

RLR Field Number: [REDACTED]

RLR Field Number: [REDACTED]

RLR Field Number: [REDACTED]

RLR Field Number: [REDACTED]

RLR Field Number: [REDACTED]

RLR Field Number: [REDACTED]

RLR Field Number: [REDACTED]

RLR Field Number: [REDACTED]

RLR Field Number: [REDACTED]

Features: M01 Grass moorland and rough grazing

RLR Field Number: [REDACTED]

RLR Field Number: [REDACTED]

Features: H04 Large scale archaeological feature, M01 Grass moorland and rough grazing, M02 Fragmented heath, M04 Upland heath - BAP habitat, M08 Upland flushes, fens and swamps - BAP habitat, SB11 Skylark

RLR Field Number: [REDACTED]

Features: M01 Grass moorland and rough grazing

RLR Field Number: [REDACTED]

RLR Field Number: [REDACTED]

RLR Field Number: [REDACTED]

RLR Field Number: [REDACTED]

Features: M04 Upland heath - BAP habitat, M08 Upland flushes, fens and swamps - BAP habitat, SB11 Skylark, SB12 Snipe

RLR Field Number: [REDACTED]

Features: H01 Above ground historic feature, H11 Structure - other (of historic or landscape interest), M04 Upland heath - BAP habitat, M08 Upland flushes, fens and swamps - BAP habitat, SB11 Skylark

RLR Field Number: [REDACTED]

RLR Field Number: [REDACTED]

RLR Field Number: [REDACTED]

RLR Field Number: [REDACTED]

RLR Field Number: [REDACTED]

General description of the management required:

This supplement is aimed at promoting grazing by cattle where this is likely to be beneficial in meeting environmental objectives. Cattle grazing produces a more varied sward structure than sheep grazing and is often better for diversity of plants, invertebrates and birds. Cattle treading also creates patches of bare soil where new plants can establish.

<Insert Text Here>

Indicators of Success

- The success of this supplement will be judged on achievement of Indicators of Success for the option which it overlays.

<Insert Text Here>

Management Prescriptions; the dos and don'ts of management

The following rules apply across the whole area being managed under this option.

<Insert Text Here>

- Cattle will be the only or main grazing species from 1 May to 31 October. They will comprise at least 50% of the livestock unit grazing days on the parcel.

<Insert Text Here>

HR8 - Supplement for group applications

Land parcels and associated features managed under this option:

RLR Field Number: [REDACTED]

Features: H01 Above ground historic feature, H11 Structure - other (of historic or landscape interest), M04 Upland heath - BAP habitat, M06 Blanket bog - BAP habitat

RLR Field Number: [REDACTED]

RLR Field Number: [REDACTED]

RLR Field Number: [REDACTED]

Features: H01 Above ground historic feature, H11 Structure - other (of historic or landscape interest), M01 Grass moorland and rough grazing, M04 Upland heath - BAP habitat, M06 Blanket bog - BAP habitat

RLR Field Number: [REDACTED]

RLR Field Number: [REDACTED]

RLR Field Number: [REDACTED]

Features: H01 Above ground historic feature, H11 Structure - other (of historic or landscape interest), H12 Built water feature, M01 Grass moorland and rough grazing, M02 Fragmented heath, M04 Upland heath - BAP habitat, M06 Blanket bog - BAP habitat, M07 Upland cliffs and screes, SB06 Kestrel, SB11 Skylark, SB12 Snipe, SB19 Uncommon Birds

RLR Field Number: [REDACTED]

RLR Field Number: [REDACTED]

Features: H01 Above ground historic feature, H11 Structure - other (of historic or landscape interest), H12 Built water feature, M06 Blanket bog - BAP habitat

RLR Field Number: [REDACTED]

Features: H01 Above ground historic feature, H04 Large scale archaeological feature, H11 Structure - other (of historic or landscape interest), M01 Grass moorland and rough grazing, M04 Upland heath - BAP habitat, M06 Blanket bog - BAP habitat

RLR Field Number: [REDACTED]

Features: H01 Above ground historic feature, M01 Grass moorland and rough grazing, M08 Upland flushes, fens and swamps - BAP habitat

RLR Field Number: [REDACTED]

Features: H01 Above ground historic feature, M01 Grass moorland and rough grazing, M02 Fragmented heath

RLR Field Number: [REDACTED]

Features: H01 Above ground historic feature, H11 Structure - other (of historic or landscape interest), M01 Grass moorland and rough grazing, M04 Upland heath - BAP habitat, M06 Blanket bog - BAP habitat

RLR Field Number: [REDACTED]

RLR Field Number: [REDACTED]

RLR Field Number: [REDACTED]

RLR Field Number: [REDACTED]

RLR Field Number: [REDACTED]

RLR Field Number: [REDACTED]

RLR Field Number: [REDACTED]

RLR Field Number: [REDACTED]

RLR Field Number: [REDACTED]

RLR Field Number: [REDACTED]

RLR Field Number: [REDACTED]

RLR Field Number: [REDACTED]

RLR Field Number: [REDACTED]

RLR Field Number: [REDACTED]

RLR Field Number: [REDACTED]

Features: M01 Grass moorland and rough grazing

RLR Field Number: [REDACTED]

RLR Field Number: [REDACTED]

RLR Field Number: [REDACTED]

Features: H04 Large scale archaeological feature, M01 Grass moorland and rough grazing, M02 Fragmented heath, M04 Upland heath - BAP habitat, M08 Upland flushes, fens and swamps - BAP habitat, SB11 Skylark

RLR Field Number: [REDACTED]

Features: M01 Grass moorland and rough grazing

RLR Field Number: [REDACTED]

RLR Field Number: [REDACTED]

RLR Field Number: [REDACTED]

RLR Field Number: [REDACTED]

Features: M04 Upland heath - BAP habitat, M08 Upland flushes, fens and swamps - BAP habitat, SB11 Skylark, SB12 Snipe

RLR Field Number: [REDACTED]

Features: H01 Above ground historic feature, H11 Structure - other (of historic or landscape interest), M04 Upland heath - BAP habitat, M08 Upland flushes, fens and swamps - BAP habitat, SB11 Skylark

RLR Field Number: [REDACTED]

RLR Field Number: [REDACTED]

RLR Field Number: [REDACTED]

RLR Field Number: [REDACTED]

RLR Field Number: [REDACTED]

General description of the management required:

This supplement contributes towards the costs of facilitating communal agreements and their communal management. It is particularly targeted at common land and areas of shared grazing that have two or more active graziers. It may also be applied to agreement areas under more than one ownership that are managed for resource protection, flood management and/or wetland management. It may also be used to facilitate applications where there is an extensive archaeological or historic landscape.

Indicators of Success

A committee of Trustees is established

The Trustees meet at regular, appropriate intervals to ensure delivery of the HLS agreement prescriptions and indicators of success >

Management Prescriptions; the dos and don'ts of management

The following rules apply across the whole area being managed under this option.

- All land managers with a material interest in the land should be party to the agreement. They should continue to manage the land together for the length of the agreement to achieve the indicators of success set out for the relevant management options.

PART 6

Grassland management

Where this Agreement includes grassland management, you must maintain the areas of permanent grassland, and at least 80% of the area of temporary grassland, on your farm* as set out below for the duration of your agreement.

In addition, you must not over-graze or under-utilise any of these areas and you must not exceed the maximum stocking density as also set out below.

Permanent grassland (RLR field number)	Total area of field (ha)
	767.61
	1.36
	11.22
	1,165.41
	43.92
	40.47
	4,316.43
	14.89
	740.32
	852.73
	33.10
	56.71
	2,302.68
	0.23
	0.50
	0.46
	0.03
	1.27
	0.09
	94.91
	3.55
	0.01
	0.25
	0.06
	0.59
	0.28
	0.11
	53.31
	0.04
	0.55
	230.33
	23.36
	0.12
	0.14
	0.07
	97.45

Permanent grassland (RLR field number)	Total area of field (ha)
	296.87
	1.49
	0.31
	0.24
	0.42
	0.06
Total permanent grassland	11,153.95
Total temporary grassland	0.00
Total area of grassland (permanent + temporary)	11153.95

Maximum stocking density for your farm permitted under this Agreement Lu/Ha	0.4
--	-----

* "Farm" means the coherent area of land which is managed under the charge of the Agreement Holder for the period of this Agreement. Land occupied under short term tenancies and temporary grass keeps should not be included.

[REDACTED]

This plan sets out the principles of management for the [REDACTED] under the [REDACTED] for the remainder of the HLS agreement, which ends on the 28th of February 2022 and will be carried forward into any roll over we enter into (subject to annual review). The measures set out in this plan are not designed to be a quick fix they are long term measures which, where they are shown to be effective, need to be continued far into the future to facilitate the slow return of the Blanket Bog to favourable condition.

Large areas of the [REDACTED] are dominated by Molinia, whilst this is an expected stage of the Blanket Bog/Wet Heath habitat recovery it significantly reduces the area that the stock can access to graze, which in turn increases the grazing pressure on the areas the stock can access. It also reduces the habitat available for breeding birds (as set out in the RSPB visions for the Forest)

To help address this we first need to break up the dense Molinia thatch that prevents stock accessing the areas and protects the new growth from being grazed whilst it is palatable. We then need to graze the Molinia to prevent it reforming the thatch.

We propose to encourage cattle into the Molinia dominated areas using feed blocks/buckets, molasses, cobs or lumps of rock salt to trample the vegetation and create tracks. This has to start at the edge of an area and gradually move further in. Once the cattle have made openings in the area other stock will follow to graze the regrowth when it is palatable. Feeding cobs is most effective in the late autumn as they provide the protein and energy but the cattle have to get roughage from the old Molinia. When weather conditions allow cattle will be turned out earlier in the spring, when most of the sheep are in for lambing, to target fresh Molinia growth.

Using the lessons learnt from the trials on [REDACTED] we will also trial creating tracks using cutting, only practical in less remote areas, pulling off the dead Molinia using chain harrows towed by a quad bike and suppressing the Molinia by weed wiping with Round-Up. These tracks will improve access into areas for stock, commoners, fire fighters and the public, which will make shepherding easier and more effective. Improving strategic river crossings will also enable better access for fire fighters and commoners. The 2 specific fire-fighting and access tracks have already been agreed by RPA under a separate work plan.

Increased shepherding will take place to ensure livestock use the tracks created by this plan and graze/trample the Molinia around the tracks to break up the Molinia thatch and improve biodiversity.

When weather conditions allow some small burns will be carried out, in areas of dense dwarf shrub on shallow peat, followed by grazing to create a greater diversity of habitat. The wild fire on the south moor in 2019 cleared a large area of dense Molinia, the stocking rate in this area will be kept to the maximum to prevent the Molinia taking over again.

[REDACTED] is currently bidding for finance to carry out more restoration work on the Forest. They are also drawing up plans for future work as

and when funds are available. The commoners support this work which over time will lead to a reduction in Molinia dominance.

Various works will be carried out under the guidance of the [REDACTED] archaeologists to remove specific sites from the At Risk register.

All the management will be targeted to help deliver the objectives set out in our HLS agreement and the outcomes agreed under the [REDACTED].

Below is a table setting out the different actions proposed and the areas where they will take place. See the area maps for more detail.

Actions	Parameters	Where	When
Cut tracks/areas in dense Molinia		[REDACTED] [REDACTED]	Feb/March 2021
Trial using quad drawn chain harrows to create routes to encourage stock into dense Molinia	Small area to assess feasibility. Monitor before and after with photos and vegetation assessment	[REDACTED]	Feb/ March 2021
Trial weed wiping dense Molinia with Round Up to create routes to encourage stock into dense Molinia	Small area to assess feasibility. Monitor before and after with photos and vegetation assessment	[REDACTED]	July/August 2021
Place feed/mineral blocks/buckets in dense Molinia areas to encourage stock to access and graze these areas	Must be moved to prevent excessive poaching. All buckets/ containers must be removed when empty.	All areas	Annually May to November
Place molasses in dense Molinia areas to encourage stock to access and graze these areas	Must be moved to prevent excessive poaching. All buckets/ containers must be removed when empty.	All areas	Annually May to October
Place rock salt in dense Molinia areas to encourage stock to access and graze these areas	Must be moved if poaching occurs.	All areas	Annually May to October
Feed cobs to cattle in areas of dense Molinia where they will pull off the dead vegetation and trample it with their feet.	Feeding to take place in a different area each time to prevent poaching damage.	All areas	Annually May to November
Increase shepherding to ensure stock access and graze the areas targeted by the actions detailed above	Shepherding will be carried out at a level that doesn't cause welfare problems for the stock and doesn't cause severe damage to tracks.	All areas	Annually May to October

Improve some river crossings to facilitate movement of stock and shepherding	If a machine is required to do the work it will be covered by a separate plan	██████████ ██████████	To be agreed
Turn cattle out earlier in the spring when weather conditions allow	Each application will be considered on a case by case basis	All areas	Any April
Continue to extend the cattle grazing season into November	Each application will be considered on a case by case basis	All areas	Annually November/December
Support the re-wetting work proposed by the ██████████		██████████ ██████████ ██████████	Winter 2021/2022
Continue various trials taking place under the ██████████ ██████████.		██████████ ██████████	Ongoing
Cut or burn areas of dwarf shrub to break up uniform blocks.	The peat depth will be checked before any burn	██████████ ██████████	Feb/ March 2021/2022
Increase summer stocking to graze Molinia on wild fire 2019 area.	Up to 10% extra cattle. (up to 33 cows in 1,427ha)	██████████ ██████████	Annually May to September
Gorse removal to allow repairs to the boundary.		██████████	Jan/Feb 2021
Reduce the vegetation on the prehistoric settlement at ██████████ to remove it from the At Risk register.	Use volunteer group to trim vegetation (mainly Molinia)	██████████	August 2021
Reduce the vegetation on the prehistoric settlement at ██████████ to remove it from the At Risk register.	Use volunteer group to trim/cut vegetation (mainly Gorse)	██████████	July/August 2021
Reduce Bracken dominance on 2 SMs around ██████████ by spraying if possible if not by strimming.	If spraying an atomiser will be used for precise target application	██████████	July/August 2021
Repair visitor disturbance to ██████████. (Put back the stones that have been moved)	Repairs to be carried out by volunteers under the supervision of a ██████████ archaeologist.	██████████ ██████████	August 2021



Management proposals

[REDACTED] - Area 774ha **[REDACTED]**). This area is mainly bog (60%) with small pockets of heath (20%) and acid grassland (20%)

Majority of the area has a peat depth of over 40cm so burning isn't encouraged. (from Ex uni maps needs to be confirmed by NE)

Vegetation assessments and knowledge of the area show Molinia dominance in areas (as shown on map).

*Historically the counts show an average stocking rate of 69% with a range of 62%-74%. Very little stock grazes the south 1/3rd of the area.

Molinia should gradually reduce where re-wetting work has taken place (as shown on map).

Proposals

Use cobs to encourage cattle into Molinia areas (where this happens depends on where the cattle are on the day and weather conditions)

Trial using quad drawn chain harrows to remove the Molinia thatch on a small area within the area shown on map








Increase shepherding to facilitate breaking up of the Molinia thatch


Improve river crossing from **[REDACTED]**. (Separate work plan to be agreed).

Reduce vegetation encroachment on prehistoric settlement at **[REDACTED]** (SM **[REDACTED]** by strimming.

*Counts are a snapshot of stock numbers and up to 10% could go uncounted as 1 person cannot see every inch of land.

Key for maps

 Boundary of [REDACTED]	 Molinia dominated area
 Management area boundary	 Crossing place needing improvement
 Fire fighting and access Track	 Mire restoration
 Proposed chain harrow site	



██████████ - Area 603ha (██████████). This area is bog (50%), heath (20%) and acid grassland (30%)

Majority of the area has a peat depth of over 40cm so burning isn't encouraged. (from Ex uni maps needs to be confirmed by NE)

Vegetation assessments and knowledge of the area show Molinia dominance in areas (as shown on map)

Molinia should gradually reduce where re-wetting work has taken place (as shown on map).

*Historically the counts show an average stocking rate of 64% with a range of 47%-79%. These stock tend to graze the southern 1/2 of the area which isn't bog.

Proposals

Use either cobs, minerals or rock salt to encourage cattle into Molinia areas (where this happens depends on where the cattle are on the day and weather conditions)

Turn cattle out earlier in the season when weather conditions allow.







Continue to extend cattle grazing until the end of December where agreed on a case by case basis

Increase shepherding to facilitate breaking up of the Molinia thatch

Improve river crossings over the ██████████
██████████ (Separate work plan to be agreed).

*Counts are a snapshot of stock numbers and up to 10% could go uncounted as 1 person cannot see every inch of land.

Key for maps

 Boundary of ██████████	 Molinia dominated area
 Management area boundary	 Crossing place needing improvement
 <u>Fire fighting</u> and access Track	 Mire restoration

[REDACTED]

[REDACTED]

██████████ - Area 1014ha (56% ██████████, 44% not SSSI). This area is bog (70%), heath (15%) and acid grassland (15%)

Around 70% of the area has a peat depth of over 40cm so burning isn't encouraged except for the northern area and around the ██████████. (from Ex uni maps needs to be confirmed by NE)

Vegetation assessments and knowledge of the area show Molinia dominance in areas (as shown on map)

*Historically the counts show an average stocking rate of 78% with a range of 65%-87% (2019 was low as the stock was grazing the burn area to the west).

Proposals

Use either cobs, minerals or rock salt to encourage cattle into Molinia areas (where this happens depends on where the cattle are on the day and weather conditions)

Weed wipe up to 1 ha of tracks in the dense Molinia areas shown on map

Turn cattle out earlier in the season when weather conditions allow.

Continue to extend cattle grazing until the end of December where agreed on a case by case basis

Increase shepherding to facilitate breaking up of the Molinia thatch.

██████████ is proposing to do some re-wetting north of the ██████████ ██████████ as part of this work they are planning to cut some areas of Molinia to avoid pulling stock off the Forest onto ██████████ and ██████████ where other work is taking place

*Counts are a snapshot of stock numbers and up to 10% could go uncounted as 1 person cannot see every inch of land.


Key for maps

— Boundary of ██████████

□ Molinia dominated area

— Management area boundary

○ Proposed weed wipe area



██████████ - Area 92ha (not SSSI). This area is mainly Molinia dominated grassland with some dwarf shrub.

Most of the area has a peat depth of under 40cm so burning is allowed. (from Ex uni maps needs to be confirmed by NE)

Vegetation assessments and knowledge of the area show Molinia dominance on most of the area.

Under HLS it has a stocking rate of .40 lus per ha in the summer (extra cattle) to reduce the Molinia and improve the area for waders. This is also the site of the heather regeneration trial

*Historically the counts show an average stocking rate of 68% with a range of 57%-86%. There are problems with the fencing against this common and sheep regularly get into the neighbouring land (fencing against the common is the responsibility of the owner of the adjoining land) also around 2014 the principle sheep grazer had over half his sheep stolen from the area.

Proposals

Continue heavier stocking rate on area for waders

Continue heather regeneration trial

Turn cattle out earlier in the season when weather conditions allow.

Continue to extend cattle grazing until the end of December where agreed on a case by case basis

*Counts are a snapshot of stock numbers and up to 10% could go uncounted as 1 person cannot see every inch of land.

Key for maps

-  Boundary of ██████████
-  Previously carried out burns
-  Heather regeneration trial

[REDACTED]

[REDACTED]

██████████ - Area 400ha (██████████) This area is bog (20%), heath (73%) and acid grassland (7%)

Most of the area has a peat depth of under 40cm so burning is allowed. (from Ex uni maps needs to be confirmed by NE)

Vegetation assessments and knowledge of the area show Molinia dominance in areas (to be confirmed)

Historically the counts show an average stocking rate of 82% with a range of 78%-89%

Proposals

Continue trial of cutting firebreaks and areas to spread the grazing pressure south of the B3212 road (an updated map of this area will be provided when this work has been accurately mapped).

Remove gorse from against the boundary with ██████████ to enable fencing repairs in areas shown on map

Burn or cut 2 areas of less than 5ha north of the ██████████ road. 1 in each of the areas shown on map avoiding the mire area.

Use either cobs, minerals or rock salt to encourage cattle into Molinia areas (where this happens depends on where the cattle are on the day and weather conditions)

Turn cattle out earlier in the season when weather conditions allow.

Continue to extend cattle grazing until the end of December where agreed on a case by case basis

Increase shepherding to facilitate breaking up of the Molinia thatch

*Counts are a snapshot of stock numbers and up to 10% could go uncounted as 1 person cannot see every inch of land.

Key for maps

— Boundary of ██████████

○ Proposed burn area

○ Proposed gorse removal

[REDACTED]

[REDACTED]

██████████ - Area 379ha (██████████). This area is bog (38%), heath (8%) and acid grassland (54%)

Majority of the area has a peat depth of over 40cm so burning isn't encouraged. (from Ex uni maps needs to be confirmed by NE)

Vegetation assessments and knowledge of the area show Molinia dominance in areas (as shown on map)

Historically the counts show an average stocking rate of 89% with a range of 83%-96%

Proposals

Use either cobs, minerals or rock salt to encourage cattle into Molinia areas (where this happens depends on where the cattle are on the day and weather conditions)

Continue to extend cattle grazing until the end of December where agreed on a case by case basis

Increase shepherding to facilitate breaking up of the Molinia thatch






Increase summer cattle stocking rate by 10% to reduce Molinia return to area burnt by the wild fire in 2019.

The previously agreed burn area was within the area burnt in the wild fire in 2019.

Reduce vegetation encroachment on prehistoric settlement at ██████████ (to be confirmed)

*Counts are a snapshot of stock numbers and up to 10% could go uncounted as 1 person cannot see every inch of land.

Key for maps

- | | |
|--|--|
|  Boundary of ██████████ |  Molinia dominated area |
|  Management area boundary |  Wild fire 2019 |
|  Agreed burn area | |

[Redacted]

[Redacted]

██████ - Area 56ha (not SSSI). This area is bog (20%), heath (60%) and acid grassland (20%)

Most of the area has a peat depth of under 40cm so burning is allowed. (from Ex uni maps needs to be confirmed by NE)

This area is part of the ██████████ and is managed with ██████████.

Historically the counts show an average stocking rate of 94% with a range of 86%-104%

Proposals

Burn or cut 2 areas (2 ha in total) of gorse by ██████████ (as shown on map). The trees have been recently felled so this is a good opportunity to reduce the vegetation by the boundary and so improve the fire break to prevent any wild fire from getting into the woods in the future.

Burn or cut area (2 ha) of gorse on south east side of the area (as shown on map)

*Counts are a snapshot of stock numbers and up to 10% could go uncounted as 1 person cannot see every inch of land.

Key for maps

— Boundary of ██████████

○ Proposed burn area

[REDACTED]

[REDACTED]

██████████ etc- Area 2500ha (██████████). This area is bog (80%), heath (3%) and acid grassland (17%)

Majority of the area has a peat depth of over 40cm so burning isn't encouraged. (from Ex uni maps needs to be confirmed by NE)

Vegetation assessments and knowledge of the area show Molinia dominance in areas (as shown on map)

Molinia should gradually reduce where re-wetting work has taken place (as shown on map).

Historically the counts show an average stocking rate of 94% with a range of 88%-98%.

Molinia should gradually reduce where re-wetting work has taken place.

Proposals

Turn cattle out earlier in the season when weather conditions allow.

Continue to extend cattle grazing until the end of December where agreed on a case by case basis

Increase shepherding to facilitate breaking up of the Molinia thatch

Trial creating 2 fire-fighting access track using MOD vehicles (already agreed in separate plan)

Improve river crossing over the ██████████ (Separate work plan to be agreed)

There is a proposal by ██████████ to do more re-wetting on ██████████.

*Counts are a snapshot of stock numbers and up to 10% could go uncounted as 1 person cannot see every inch of land.

Key for maps

— Boundary of ██████████


□ Molinia dominated area

— Management area boundary

⊗ Crossing place needing improvement

— Fire fighting and access Track

□ Mire restoration



██████████ - Area 1180ha (██████████). This area is bog (40%), heath (20%) and acid grassland (40%)

Majority of the area has a peat depth of over 40cm so burning isn't encouraged. (from Ex uni maps needs to be confirmed by NE)

Vegetation assessments and knowledge of the area show Molinia dominance in areas (as shown on map)

Historically the counts show an average stocking rate of 82% with a range of 77%-90%. A lot of this area is cleared by the MOD during live firing. The stocking on this area has been affected by the large wild fire by ██████████ which has drawn animals away from the area. The stock graze the area well except for the area between the ██████████ and ██████████.

Proposals

Use either cobs, minerals or rock salt to encourage cattle into Molinia areas (where this happens depends on where the cattle are on the day and weather conditions)

Turn cattle out earlier in the season when weather conditions allow.

Continue to extend cattle grazing until the end of December where agreed on a case by case basis


Increase shepherding to facilitate breaking up of the Molinia thatch

The 2 ██████████ SMs (██████████) are designated At Risk due to bracken encroachment. Suggested methods to reduce the bracken are spraying with Asulox using an atomiser, weed wiping with Glyphosphate or strimming.

*Counts are a snapshot of stock numbers and up to 10% could go uncounted as 1 person cannot see every inch of land.

Key for maps

- | | |
|--|--|
|  Boundary of ██████████ |  Molinia dominated area |
|  Management area boundary |  Fire fighting and access Track |



██████████ - Area 1048ha (██████████). This area is bog (72%), heath (8%) and acid grassland (20%)

Majority of the area has a peat depth of over 40cm so burning isn't encouraged.
(from Ex uni maps needs to be confirmed by NE)

This area contains part of the ██████████.

Vegetation assessments and knowledge of the area show Molinia dominance in areas (as shown on map)

A significant part of this area was burnt by the wild fire in April 2019

Historically the counts show an average stocking rate of 79% with a range of 68%-100%.

Molinia should gradually reduce where re-wetting work has taken place.

Proposals






Continue to extend cattle grazing until the end of December where agreed on a case by case basis


Increase shepherding to facilitate breaking up of the Molinia thatch

Increase summer cattle stocking rate by 10% to reduce Molinia return to area burnt by the wild fire in 2019.

*Counts are a snapshot of stock numbers and up to 10% could go uncounted as 1 person cannot see every inch of land.

Key for maps

 Boundary of ██████████	 Molinia dominated area
 Management area boundary	 Mire restoration
 Wild fire 2019	



██████████ - Area 256ha (not SSSI). This area is bog (10%), heath (75%) and acid grassland (15%)

Most of the area has a peat depth of under 40cm so burning is allowed. (from Ex uni maps needs to be confirmed by NE)

All of the area is part of the ██████████.

Historically the counts show an average stocking rate of 98% with a range of 89%-105%.

Proposals

Continue with the agreed ██████████ on the archaeological sites.

The area within the cut firebreaks/tracks shown on map is approximately 27 ha. This is divided into 19 areas of differing size. Burn 2 areas per year weather permitting. No adjacent areas will be burnt in any 3 years.

*Counts are a snapshot of stock numbers and up to 10% could go uncounted as 1 person cannot see every inch of land.

Key for maps



Archaeological site



Boundary of ██████████



Cut firebreaks (with robo-cutter)

[Redacted]

[Redacted]

██████████ - Area 480ha (██████████). This area is bog (34%), heath (33%) and acid grassland (33%)

There are areas of peat depth of over 40cm where burning isn't encouraged but the majority is under 40cm. (from Ex uni maps needs to be confirmed by NE)

Vegetation assessments and knowledge of the area show Molinia dominance in areas (as shown on map)

Historically the counts show an average stocking rate of 115% with a range of 103%-127%

Proposals

Use either cobs, minerals or rock salt to encourage cattle into Molinia areas (where this happens depends on where the cattle are on the day and weather conditions)

Burn areas previously agreed (Site 1 is to remove damaging vegetation from ██████████. Site 2 is to improve habitat for Ring Ouzel. Site 3 is to increase palatability so reduce grazing pressure on neighbouring areas and reduce vegetation on ██████████

Continue to extend cattle grazing until the end of December where agreed on a case by case basis

Increase shepherding to facilitate breaking up of the Molinia thatch

*Counts are a snapshot of stock numbers and up to 10% could go uncounted as 1 person cannot see every inch of land.

Key for maps

— Boundary of ██████████

□ Molinia dominated area

— Management area boundary

○ Agreed burn area

[REDACTED]

[REDACTED]

██████████ - Area 1463ha (55% ██████████, 45% not SSSI). This area is bog (76%), heath (4%) and acid grassland (20%)

Majority of the area has a peat depth of over 40cm so burning isn't encouraged.
(from Ex uni maps needs to be confirmed by NE)

Vegetation assessments and knowledge of the area show Molinia dominance in areas (as shown on map)

Historically the counts show an average stocking rate of 81% with a range of 62%-98%.

Molinia should gradually reduce where re-wetting work has taken place.

Proposals

Use either cobs, minerals or rock salt to encourage cattle into Molinia areas (where this happens depends on where the cattle are on the day and weather conditions)






Turn cattle out earlier in the season when weather conditions allow.

Continue to extend cattle grazing until the end of December where agreed on a case by case basis

Increase shepherding to facilitate breaking up of the Molinia thatch

*Counts are a snapshot of stock numbers and up to 10% could go uncounted as 1 person cannot see every inch of land.

Key for maps

 Boundary of ██████████	 Molinia dominated area
 Management area boundary	 Mire restoration
 <u>Fire fighting</u> and access Track	

[Redacted]

[Redacted]

██████████ - Area 405ha (██████████). This area is bog (65%), heath (10%) and acid grassland (25%)

Majority of the area has a peat depth of over 40cm so burning isn't encouraged. (from Ex uni maps needs to be confirmed by NE)

Vegetation assessments and knowledge of the area show Molinia dominance in areas (as shown on map)

Historically the counts show an average stocking rate of 43% with a range of 35%-54%. This is a very wet area which requires a lower stocking rate so the minimum was set at 50% not 80%. This is a difficult area to get stock into but the stock that does stay there grazes most of the area.

Molinia should gradually reduce where re-wetting work has taken place.

Proposals

Continue to extend cattle grazing until the end of December where agreed on a case by case basis

Increase shepherding to facilitate breaking up of the Molinia thatch






Trial creating a fire fighting access track using MOD vehicles (already agreed in separate plan)


Improve river crossings on the ██████████ and above the waterfall. (Separate work plan to be agreed)

More re-wetting could take place on this area under the latest ██████████ proposal.

*Counts are a snapshot of stock numbers and up to 10% could go uncounted as 1 person cannot see every inch of land.

Key for maps

 Boundary of ██████████	 Molinia dominated area
 Management area boundary	 Crossing place needing improvement
 Fire fighting and access Track	 Mire restoration



████████████████████ - Area 462 ha (██████████). This area is bog (56%), heath (22%) and acid grassland (22%)

Majority of the area has a peat depth of over 40cm so burning isn't encouraged. (from Ex uni maps needs to be confirmed by NE)

Vegetation assessments and knowledge of the area show Molinia dominance in areas (as shown on map)

Historically the counts show an average stocking rate of 72% with a range of 47%-138%. The stocking on this area has been affected by the large wild fire by ██████████ which has drawn animals away from the area. The stock prefer to graze the dryer areas around the tors.

Molinia should gradually reduce where re-wetting work has taken place.

Proposals

Turn cattle out earlier in the season when weather conditions allow.

Continue to extend cattle grazing until the end of December where agreed on a case by case basis

Increase shepherding to facilitate breaking up of the Molinia thatch

Cut an area by ██████████ that was previously agreed for a burn that didn't take place due to weather etc (to be agreed)





Trial creating a fire fighting access track using MOD vehicles (already agreed in separate plan)


There is a proposal from the ██████████ to extend the re-wetting area south.

The Cairn on ██████████ (SM ██████████) is on the At Risk register and requires repair work to replace stones moved by visitors. All work to be carried out under the supervision of a DNPA archaeologist.

*Counts are a snapshot of stock numbers and up to 10% could go uncounted as 1 person cannot see every inch of land.

Key for maps

- | | |
|---|--|
|  Boundary of ██████████ |  Molinia dominated area |
|  Management area boundary |  Mire restoration |
|  <u>Fire fighting</u> and access Track | |



██████████ (not SSSI) Area 85ha

Most of the area has a peat depth of under 40cm so burning is allowed. (from Ex uni maps needs to be confirmed by NE)

Vegetation assessments and knowledge of the area show Molinia dominance in areas (to be confirmed)

Historically the counts show an average stocking rate of 91% with a range of 40%-208%. This is a small area that is grazed along with neighbouring areas. It has no good water supplies so stock tend to pass through rather than stay in the area.

Proposals

Use either cobs, minerals or rock salt to encourage cattle into Molinia areas (where this happens depends on where the cattle are on the day and weather conditions)

Turn cattle out earlier in the season when weather conditions allow.

Continue to extend cattle grazing until the end of December where agreed on a case by case basis

Increase shepherding to facilitate breaking up of the Molinia thatch

*Counts are a snapshot of stock numbers and up to 10% could go uncounted as 1 person cannot see every inch of land.

Key for maps

— Boundary of ██████████

[REDACTED]

[REDACTED]

Grazing Schedules

Below are the grazing schedules for each management area. These show the maximum stocking allowed. There is also a minimum stocking rate of 80% during June to September (inclusive) except on [REDACTED] where it is 50%.

LU equivalent- Cow = 1 Heifer = 0.6 Ewe = 0.15 Pony = 1

[REDACTED] (area 774ha)

	Jan	Feb	Mar	Apr	May	Jun	Jul	Aug	Sep	Oct	Nov	Dec
Cows					139	147	141	158	123	91		
Heifers					19	31	31	31	28	15		
Ewes	438	438	219	5	100	450	450	450	450	450		99
Ponies	34	34	34	34	34	34	34	34	34	34	34	34
LUs	99.7	99.7	66.9	34.8	199.4	267.1	261.1	278.1	241.3	201.5	34.0	48.9

[REDACTED] (area 603ha)

	Jan	Feb	Mar	Apr	May	Jun	Jul	Aug	Sep	Oct	Nov	Dec
Cows					43	65	65	29	65	61		
Heifers					20	20	20	20	20	21		
Ewes	341	341	341	147	251	306	407	407	407	407	228	154
Ponies	19	19	19	19	19	19	19	19	19	19	19	19
LUs	70.2	70.2	70.2	41.1	111.7	141.9	157.1	121.1	157.1	153.7	53.2	42.1

[REDACTED] (area 1014ha)

	Jan	Feb	Mar	Apr	May	Jun	Jul	Aug	Sep	Oct	Nov	Dec
Cows					134	208	257	198	219	172		
Heifers						10	10	10	10	9		
Ewes	565	565	502	428	498	598	643	643	623	513	135	153
Ponies	8	8	8	8	8	8	8	8	8	8	8	8
LUs	92.8	92.8	83.3	72.2	216.7	311.7	367.5	308.5	326.5	262.4	28.3	31.0

[REDACTED] (area 92ha)

	Jan	Feb	Mar	Apr	May	Jun	Jul	Aug	Sep	Oct	Nov	Dec
Cows					40	40	40	40	40	40		
Heifers												
Ewes	150	150	150		150	150	150	156	131	150		75
Ponies	10	10	10	10	10	10	10	10	10	10	10	10
LUs	32.5	32.5	32.5	10.0	72.5	72.5	72.5	73.4	69.7	72.5	10.0	21.3

[REDACTED] (area 400ha)

	Jan	Feb	Mar	Apr	May	Jun	Jul	Aug	Sep	Oct	Nov	Dec
Cows					4	33	35	35	27	26		
Heifers							25	25	25	25		
Ewes	203	223	223	183	203	300	300	300	300	300	141	76
Ponies	46	46	46	46	46	46	46	46	46	46	46	46
LUs	76.5	79.5	79.5	73.5	80.5	124.0	141.0	141.0	133.0	132.0	67.2	57.4

██████████ (area 379ha)

	Jan	Feb	Mar	Apr	May	Jun	Jul	Aug	Sep	Oct	Nov	Dec
Cows				9	81	102	102	94	94	94		
Heifers					2	4	4	5	5	5		
Ewes	214	195	160	60	97	137	173	173	173	173	36	143
Ponies	41	41	41	41	41	41	41	41	41	41	41	41
LUs	73.1	70.3	65.0	59.0	137.8	166.0	171.4	164.0	164.0	164.0	46.4	62.5

██████████ (area 56ha)

	Jan	Feb	Mar	Apr	May	Jun	Jul	Aug	Sep	Oct	Nov	Dec
Cows				2	12	12	12	12	12	12		
Heifers												
Ewes	65	65	17		33	39	39	63	63	63	23	23
Ponies	7	7	7	7	7	7	7	7	7	7	7	7
LUs	16.8	16.8	9.6	9.0	24.0	24.9	24.9	28.5	28.5	28.5	10.5	10.5

██████████ (area 2500ha)

	Jan	Feb	Mar	Apr	May	Jun	Jul	Aug	Sep	Oct	Nov	Dec
Cows				25	218	303	322	328	318	35		
Heifers				10	99	104	109	103	95	13		
Ewes	1305	1305	1305	147	861	1331	1336	1386	1386	1336	492	613
Ponies	20	20	20	20	20	20	20	20	20	20	20	20
LUs	215.8	215.8	215.8	73.1	426.6	585.1	607.8	617.7	602.9	263.2	93.8	112.0

██████████ (area 1180ha)

	Jan	Feb	Mar	Apr	May	Jun	Jul	Aug	Sep	Oct	Nov	Dec
Cows				38	165	170	170	151	151	111		
Heifers				10	30	35	35	30	30	41		
Ewes	668	668	668	428	591	863	863	863	913	856	135	668
Ponies	68	68	68	68	68	68	68	68	68	68	68	68
LUs	168.2	168.2	168.2	176.2	339.7	388.5	388.5	366.5	374.0	332.0	88.3	168.2

██████████ (area 1048ha)

	Jan	Feb	Mar	Apr	May	Jun	Jul	Aug	Sep	Oct	Nov	Dec
Cows				15	181	238	238	234	234	65		
Heifers						7	7	7	7	4		
Ewes	520	474	474	353	387	411	583	583	583	411	94	340
Ponies	48	48	48	48	48	48	48	48	48	48	48	48
LUs	126.0	119.1	119.1	116.0	287.1	351.9	377.7	373.7	373.7	177.1	62.1	99.0

██████████ (area 256ha)

	Jan	Feb	Mar	Apr	May	Jun	Jul	Aug	Sep	Oct	Nov	Dec
Cows				4	48	48	48	48	50	50		
Heifers					6	6	6	6	6	6		
Ewes	215	215	205	88	310	365	365	365	365	245	100	215
Ponies	18	18	18	18	18	18	18	18	18	18	18	18
LUs	50.3	50.3	48.8	35.2	116.1	124.4	124.4	124.4	126.4	108.4	33.0	50.3

██████████ (area 480ha)

	Jan	Feb	Mar	Apr	May	Jun	Jul	Aug	Sep	Oct	Nov	Dec
Cows				18	67	85	42	53	71	59		
Heifers				1	2	2	2	2	2	2		
Ewes	271	271	271	276	352	428	428	428	428	428	214	256
Ponies	9	9	9	9	9	9	9	9	9	9	9	9
LUs	49.7	49.7	49.7	69.0	130.0	159.4	116.4	127.4	145.4	133.4	41.1	47.4

██████████ (area 1463ha)

	Jan	Feb	Mar	Apr	May	Jun	Jul	Aug	Sep	Oct	Nov	Dec
Cows				17	177	281	263	274	265	214		
Heifers					32	52	52	52	52	59		
Ewes	829	829	709	301	572	720	893	927	927	763	630	262
Ponies	87	87	87	87	87	87	87	87	87	87	87	87
LUs	211.4	211.4	193.4	149.2	369.0	507.2	515.2	531.3	522.3	450.9	181.5	126.3

██████████ (area 405ha)

	Jan	Feb	Mar	Apr	May	Jun	Jul	Aug	Sep	Oct	Nov	Dec
Cows					66	78	64	42	51	69		
Heifers					10	10	10	5	0	10		
Ewes	229	229	229	114	132	264	484	484	484	444	132	112
Ponies	36	36	36	36	36	36	36	36	36	36	36	36
LUs	70.4	70.4	70.4	53.1	127.8	159.6	178.6	153.6	159.6	177.6	55.8	52.8

██████████ (area 462ha)

	Jan	Feb	Mar	Apr	May	Jun	Jul	Aug	Sep	Oct	Nov	Dec
Cows				5	58	88	97	68	67	46		
Heifers					11	11	11	11	11	9		
Ewes	261	261	261	186	267	384	384	384	384	384	212	150
Ponies	10	10	10	10	10	10	10	10	10	10	10	10
LUs	49.2	49.2	49.2	42.9	114.7	162.2	171.2	142.2	141.2	119.0	41.8	32.5

██████████ (area 85ha)

	Jan	Feb	Mar	Apr	May	Jun	Jul	Aug	Sep	Oct	Nov	Dec
Cows					8	8	8	8	8	8		
Heifers												
Ewes	46	46	46	73	100	100	100	100	100	100	25	46
Ponies												
LUs	6.9	6.9	6.9	11.0	23.0	23.0	23.0	23.0	23.0	23.0	3.8	6.9

Entry Level plus Higher Level Stewardship Agreement Addendum

orest of [REDACTED] Agreement No. [REDACTED]

This addendum lists all of the changes that have been made to your agreement since the original was issued to you. It includes both the changes you have requested and any changes which have been made by Defra or the Rural Payments Agency, for example revisions resulting from Rural Land Register (RLR) changes, inspection findings, or data entry error.

Version 2.0.

Date of Amendment(s): 01/03/12

Land Parcel Changes

- Land Parcel [REDACTED] 95.44 ha added
- Land Parcel [REDACTED] 0.14 ha removed
- Land Parcel [REDACTED] Gross Area was 2401.43 ha became 2305.99 ha
- ELS Threshold changed from 257962 points to 257954 points.

Option Changes

- Land Parcel [REDACTED] Option EL6 added. Start date 01/03/12, End date 28/02/22, 95.44 ha at 5 points per ha
- Land Parcel [REDACTED] Option UX3 added. Start date 01/03/12, End date 28/02/22, 95.44 ha at 15 points per ha
- Land Parcel [REDACTED] Option EL6 added. Start date 01/03/12, End date 28/02/22, 2305.99 ha at 5 points per ha
- Land Parcel [REDACTED] Option UX3 added. Start date 01/03/12, End date 28/02/22, 2305.99 ha at 15 points per ha
- Land Parcel [REDACTED] Option UX1 added. Start date 01/03/12, End date 28/02/22, 95.44 ha at £5.00 per ha
- Land Parcel [REDACTED] Option HL12 added. Start date 01/03/12, End date 28/02/22, 95.44 ha at £7.00 per ha
- Land Parcel [REDACTED] Option HR1 added. Start date 01/03/12, End date 28/02/22, 95.44 ha at £35.00 per ha
- Land Parcel [REDACTED] Option A13 added. Start date 01/03/12, End date 28/02/22, 95.44 ha at 0 points per ha
- Land Parcel [REDACTED] Option HR8 added. Start date 01/03/12, End date 28/02/22, 95.44 ha at £5.00 per ha
- Land Parcel [REDACTED] Option HL10 added. Start date 01/03/12, End date 28/02/22, 95.44 ha at £35.00 per ha
- Land Parcel [REDACTED] Option HL10 removed. Start date 01/03/12, End date 28/02/22, 0.14 ha at £5.00 per ha
- Land Parcel [REDACTED] Option HR8 removed. Start date 01/03/12, End date 28/02/22, 0.14 ha at £5.00 per ha
- Land Parcel [REDACTED] Option UX1 removed. Start date 01/03/12, End date 28/02/22, 0.14 ha at £5.00 per ha

Entry Level plus Higher Level Stewardship Agreement Addendum

Agreement No. [REDACTED]

- Land Parcel [REDACTED] Option HR1 removed. Start date 01/03/12, End date 28/02/22, 0.14 ha at £35.00 per ha
- Land Parcel [REDACTED] Option HL12 removed. Start date 01/03/12, End date 28/02/22, 0.14 ha at £7.00 per ha
- Land Parcel [REDACTED] Option UX3 removed. Start date 01/03/12, End date 28/02/22, 0.14 ha at 15 points per ha
- Land Parcel [REDACTED] Option A13 removed. Start date 01/03/12, End date 28/02/22, 0.14 ha at 0 points per ha
- Land Parcel [REDACTED] Option EL5 removed. Start date 01/03/12, End date 28/02/22, 0.14 ha at 35 points per ha
- Land Parcel [REDACTED] Option UX1 changed from Start date 01/03/12, End date 28/02/22, 2401.43 ha at £5.00 per ha to Start date 01/03/12, End date 28/02/22, 2305.99 ha at £5.00 per ha
- Land Parcel [REDACTED] Option HL10 changed from Start date 01/03/12, End date 28/02/22, 2401.43 ha at £35.00 per ha to Start date 01/03/12, End date 28/02/22, 2305.99 ha at £35.00 per ha
- Land Parcel [REDACTED] Option HL12 changed from Start date 01/03/12, End date 28/02/22, 2401.43 ha at £7.00 per ha to Start date 01/03/12, End date 28/02/22, 2305.99 ha at £7.00 per ha
- Land Parcel [REDACTED] Option A13 changed from Start date 01/03/12, End date 28/02/22, 2401.43 ha at 0 points per ha to Start date 01/03/12, End date 28/02/22, 2305.99 ha at 0 points per ha
- Land Parcel [REDACTED] Option HR8 changed from Start date 01/03/12, End date 28/02/22, 2401.43 ha at £5.00 per ha to Start date 01/03/12, End date 28/02/22, 2305.99 ha at £5.00 per ha
- Land Parcel [REDACTED] Option HR1 changed from Start date 01/03/12, End date 28/02/22, 2401.43 ha at £35.00 per ha to Start date 01/03/12, End date 28/02/22, 2305.99 ha at £35.00 per ha
- Land Parcel [REDACTED] Option EL6 changed from Start date 01/03/12, End date 28/02/22, 2401.43 ha at 5 points per ha to Start date 01/03/12, End date 28/02/22, 2305.99 ha at 5 points per ha
- Land Parcel [REDACTED] Option UX3 changed from Start date 01/03/12, End date 28/02/22, 2401.43 ha at 15 points per ha to Start date 01/03/12, End date 28/02/22, 2305.99 ha at 15 points per ha
- Option EA1 changed from Start date 01/03/12, End date 28/02/22, ##### ha at 3 points per ha to Start date 01/03/12, End date 28/02/22, ##### ha at 3 points per ha

Other Changes

Entry Level plus Higher Level Stewardship Agreement Addendum[REDACTED] **Agreement No.** [REDACTED]

- Delete option(s)
 - Merge/split field
 - Change of Field Size
 - [REDACTED] parcel area has split into two parcels
is now 2,305.99ha and
is 95.44ha
-

Entry Level plus Higher Level Stewardship Agreement Addendum

Agreement No. [REDACTED]

Version 3.0.

Date of Amendment(s): 01/09/12

Land Parcel Changes

- Land Parcel [REDACTED] 1.41 ha removed
- ELS Threshold changed from 257954 points to 257866 points.

Option Changes

- Land Parcel [REDACTED] Option UX1 added. Start date 01/09/12, End date 28/02/22, 4316.43 ha at £5.00 per ha
- Land Parcel [REDACTED] Option HR8 added. Start date 01/09/12, End date 28/02/22, 40.47 ha at £5.00 per ha
- Land Parcel [REDACTED] Option HL10 added. Start date 01/09/12, End date 28/02/22, 40.47 ha at £35.00 per ha
- Land Parcel [REDACTED] Option EL6 added. Start date 01/09/12, End date 28/02/22, 2302.51 ha at 5 points per ha
- Land Parcel [REDACTED] Option A13 added. Start date 01/09/12, End date 28/02/22, 2302.51 ha at 0 points per ha
- Land Parcel [REDACTED] Option HL10 added. Start date 01/09/12, End date 28/02/22, 2302.51 ha at £35.00 per ha
- Land Parcel [REDACTED] Option HL12 added. Start date 01/09/12, End date 28/02/22, 2302.51 ha at £7.00 per ha
- Land Parcel [REDACTED] Option UX3 added. Start date 01/09/12, End date 28/02/22, 296.96 ha at 15 points per ha
- Land Parcel [REDACTED] Option HR1 added. Start date 01/09/12, End date 28/02/22, 296.95 ha at £35.00 per ha
- Land Parcel [REDACTED] Option HL12 added. Start date 01/09/12, End date 28/02/22, 0.50 ha at £7.00 per ha
- Land Parcel [REDACTED] Option HL12 added. Start date 01/09/12, End date 28/02/22, 56.71 ha at £7.00 per ha
- Land Parcel [REDACTED] Option EL6 added. Start date 01/09/12, End date 28/02/22, 1165.34 ha at 5 points per ha
- Land Parcel [REDACTED] Option HR8 added. Start date 01/09/12, End date 28/02/22, 740.32 ha at £5.00 per ha
- Land Parcel [REDACTED] Option HL10 added. Start date 01/09/12, End date 28/02/22, 43.92 ha at £35.00 per ha
- Land Parcel [REDACTED] Option HR8 added. Start date 01/09/12, End date 28/02/22, 23.37 ha at £5.00 per ha
- Land Parcel [REDACTED] Option HR1 added. Start date 01/09/12, End date 28/02/22, 23.37 ha at £35.00 per ha
- Land Parcel [REDACTED] Option UX3 added. Start date 01/09/12, End date 28/02/22, 767.52 ha at 15 points per ha
- Land Parcel [REDACTED] Option HR8 added. Start date 01/09/12, End date 28/02/22,

Entry Level plus Higher Level Stewardship Agreement Addendum

Agreement No. [REDACTED]

767.52 ha at £5.00 per ha

- Land Parcel [REDACTED] Option A13 added. Start date 01/09/12, End date 28/02/22, 767.52 ha at 0 points per ha
- Land Parcel [REDACTED] Option HR8 added. Start date 01/09/12, End date 28/02/22, 33.10 ha at £5.00 per ha
- Land Parcel [REDACTED] Option EL6 added. Start date 01/09/12, End date 28/02/22, 740.32 ha at 5 points per ha
- Land Parcel [REDACTED] Option HR8 added. Start date 01/09/12, End date 28/02/22, 0.28 ha at £10.00 per ha
- Land Parcel [REDACTED] Option HR8 added. Start date 01/09/12, End date 28/02/22, 43.92 ha at £5.00 per ha
- Land Parcel [REDACTED] Option UX3 added. Start date 01/09/12, End date 28/02/22, 43.92 ha at 15 points per ha
- Land Parcel [REDACTED] Option UX1 added. Start date 01/09/12, End date 28/02/22, 23.37 ha at £5.00 per ha
- Land Parcel [REDACTED] Option HL12 added. Start date 01/09/12, End date 28/02/22, 4316.43 ha at £7.00 per ha
- Land Parcel [REDACTED] Option HR1 added. Start date 01/09/12, End date 28/02/22, 767.52 ha at £35.00 per ha
- Land Parcel [REDACTED] Option UD13 added. Start date 01/09/12, End date 28/02/22, 8 feature(s) at 53 points per feature
- Land Parcel [REDACTED] Option HR8 added. Start date 01/09/12, End date 28/02/22, 2302.51 ha at £5.00 per ha
- Land Parcel [REDACTED] Option UX1 added. Start date 01/09/12, End date 28/02/22, 2302.51 ha at £5.00 per ha
- Land Parcel [REDACTED] Option HR1 added. Start date 01/09/12, End date 28/02/22, 14.69 ha at £35.00 per ha
- Land Parcel [REDACTED] Option UX1 added. Start date 01/09/12, End date 28/02/22, 296.96 ha at £5.00 per ha
- Land Parcel [REDACTED] Option UX1 added. Start date 01/09/12, End date 28/02/22, 56.71 ha at £5.00 per ha
- Land Parcel [REDACTED] Option HR8 added. Start date 01/09/12, End date 28/02/22, 0.43 ha at £10.00 per ha
- Land Parcel [REDACTED] Option HL10 added. Start date 01/09/12, End date 28/02/22, 33.10 ha at £35.00 per ha
- Land Parcel [REDACTED] Option HL10 added. Start date 01/09/12, End date 28/02/22, 3.56 ha at £40.00 per ha
- Land Parcel [REDACTED] Option HR8 added. Start date 01/09/12, End date 28/02/22, 1165.34 ha at £5.00 per ha

Entry Level plus Higher Level Stewardship Agreement Addendum

Agreement No. [REDACTED]

- Land Parcel [REDACTED] Option A13 added. Start date 01/09/12, End date 28/02/22, 1165.34 ha at 0 points per ha
- Land Parcel [REDACTED] Option HL12 added. Start date 01/09/12, End date 28/02/22, 1165.34 ha at £7.00 per ha
- Land Parcel [REDACTED] Option HR1 added. Start date 01/09/12, End date 28/02/22, 740.32 ha at £35.00 per ha
- Land Parcel [REDACTED] Option A13 added. Start date 01/09/12, End date 28/02/22, 740.32 ha at 0 points per ha
- Land Parcel [REDACTED] Option HL12 added. Start date 01/09/12, End date 28/02/22, 43.92 ha at £7.00 per ha
- Land Parcel [REDACTED] Option HR1 added. Start date 01/09/12, End date 28/02/22, 43.92 ha at £35.00 per ha
- Land Parcel [REDACTED] Option EL6 added. Start date 01/09/12, End date 28/02/22, 43.92 ha at 5 points per ha
- Land Parcel [REDACTED] Option HR8 added. Start date 01/09/12, End date 28/02/22, 4316.43 ha at £5.00 per ha
- Land Parcel [REDACTED] Option HL10 added. Start date 01/09/12, End date 28/02/22, 767.52 ha at £35.00 per ha
- Land Parcel [REDACTED] Option A13 added. Start date 01/09/12, End date 28/02/22, 14.69 ha at 0 points per ha
- Land Parcel [REDACTED] Option A13 added. Start date 01/09/12, End date 28/02/22, 296.95 ha at 0 points per ha
- Land Parcel [REDACTED] Option A13 added. Start date 01/09/12, End date 28/02/22, 0.50 ha at 0 points per ha
- Land Parcel [REDACTED] Option UX2 added. Start date 01/09/12, End date 28/02/22, 0.50 ha at 11 points per ha
- Land Parcel [REDACTED] Option HL10 added. Start date 01/09/12, End date 28/02/22, 0.50 ha at £40.00 per ha
- Land Parcel [REDACTED] Option A13 added. Start date 01/09/12, End date 28/02/22, 56.71 ha at 0 points per ha
- Land Parcel [REDACTED] Option HL10 added. Start date 01/09/12, End date 28/02/22, 56.71 ha at £35.00 per ha
- Land Parcel [REDACTED] Option HR8 added. Start date 01/09/12, End date 28/02/22, 0.15 ha at £10.00 per ha
- Land Parcel [REDACTED] Option UD13 added. Start date 01/09/12, End date 28/02/22, 2 feature(s) at 53 points per feature
- Land Parcel [REDACTED] Option HR1 added. Start date 01/09/12, End date 28/02/22, 3.56 ha at £35.00 per ha
- Land Parcel [REDACTED] Option UX2 added. Start date 01/09/12, End date 28/02/22, 3.56 ha at 11 points per ha

Entry Level plus Higher Level Stewardship Agreement Addendum

[REDACTED] Agreement No. [REDACTED]

- Land Parcel [REDACTED] Option HR8 added. Start date 01/09/12, End date 28/02/22, 0.59 ha at £10.00 per ha
- Land Parcel [REDACTED] Option A13 added. Start date 01/09/12, End date 28/02/22, 43.92 ha at 0 points per ha
- Land Parcel [REDACTED] Option UX1 added. Start date 01/09/12, End date 28/02/22, 852.69 ha at £5.00 per ha
- Land Parcel [REDACTED] Option HL12 added. Start date 01/09/12, End date 28/02/22, 23.37 ha at £7.00 per ha
- Land Parcel [REDACTED] Option UX1 added. Start date 01/09/12, End date 28/02/22, 40.47 ha at £5.00 per ha
- Land Parcel [REDACTED] Option EL6 added. Start date 01/09/12, End date 28/02/22, 40.47 ha at 5 points per ha
- Land Parcel [REDACTED] Option HR1 added. Start date 01/09/12, End date 28/02/22, 2302.51 ha at £35.00 per ha
- Land Parcel [REDACTED] Option HL10 added. Start date 01/09/12, End date 28/02/22, 14.69 ha at £35.00 per ha
- Land Parcel [REDACTED] Option EL6 added. Start date 01/09/12, End date 28/02/22, 296.95 ha at 5 points per ha
- Land Parcel [REDACTED] Option HR8 added. Start date 01/09/12, End date 28/02/22, 56.71 ha at £5.00 per ha
- Land Parcel [REDACTED] Option UX3 added. Start date 01/09/12, End date 28/02/22, 56.71 ha at 15 points per ha
- Land Parcel [REDACTED] Option HR1 added. Start date 01/09/12, End date 28/02/22, 56.71 ha at £35.00 per ha
- Land Parcel [REDACTED] Option HR1 added. Start date 01/09/12, End date 28/02/22, 1165.34 ha at £35.00 per ha
- Land Parcel [REDACTED] Option UX1 added. Start date 01/09/12, End date 28/02/22, 1165.34 ha at £5.00 per ha
- Land Parcel [REDACTED] Option UX3 added. Start date 01/09/12, End date 28/02/22, 1165.34 ha at 15 points per ha
- Land Parcel [REDACTED] Option UX3 added. Start date 01/09/12, End date 28/02/22, 740.32 ha at 15 points per ha
- Land Parcel [REDACTED] Option UX1 added. Start date 01/09/12, End date 28/02/22, 43.92 ha at £5.00 per ha
- Land Parcel [REDACTED] Option HR8 added. Start date 01/09/12, End date 28/02/22, 852.69 ha at £5.00 per ha
- Land Parcel [REDACTED] Option UX3 added. Start date 01/09/12, End date 28/02/22, 23.37 ha at 15 points per ha
- Land Parcel [REDACTED] Option A13 added. Start date 01/09/12, End date 28/02/22, 4316.43 ha at 0 points per ha

Entry Level plus Higher Level Stewardship Agreement Addendum

Agreement No. [REDACTED]

- Land Parcel [REDACTED] Option UX1 added. Start date 01/09/12, End date 28/02/22, 767.52 ha at £5.00 per ha
- Land Parcel [REDACTED] Option HL12 added. Start date 01/09/12, End date 28/02/22, 767.52 ha at £7.00 per ha
- Land Parcel [REDACTED] Option HL12 added. Start date 01/09/12, End date 28/02/22, 40.47 ha at £7.00 per ha
- Land Parcel [REDACTED] Option UX3 added. Start date 01/09/12, End date 28/02/22, 2302.51 ha at 15 points per ha
- Land Parcel [REDACTED] Option HR8 added. Start date 01/09/12, End date 28/02/22, 0.11 ha at £10.00 per ha
- Land Parcel [REDACTED] Option UX1 added. Start date 01/09/12, End date 28/02/22, 14.69 ha at £5.00 per ha
- Land Parcel [REDACTED] Option HL12 added. Start date 01/09/12, End date 28/02/22, 296.95 ha at £7.00 per ha
- Land Parcel [REDACTED] Option UX1 added. Start date 01/09/12, End date 28/02/22, 33.10 ha at £5.00 per ha
- Land Parcel [REDACTED] Option A13 added. Start date 01/09/12, End date 28/02/22, 33.10 ha at 0 points per ha
- Land Parcel [REDACTED] Option HR8 added. Start date 01/09/12, End date 28/02/22, 3.56 ha at £10.00 per ha
- Land Parcel [REDACTED] Option HL10 added. Start date 01/09/12, End date 28/02/22, 1165.34 ha at £35.00 per ha
- Land Parcel [REDACTED] Option HR8 added. Start date 01/09/12, End date 28/02/22, 0.23 ha at £10.00 per ha
- Land Parcel [REDACTED] Option HL10 added. Start date 01/09/12, End date 28/02/22, 740.32 ha at £35.00 per ha
- Land Parcel [REDACTED] Option HR8 added. Start date 01/09/12, End date 28/02/22, 0.55 ha at £10.00 per ha
- Land Parcel [REDACTED] Option A13 added. Start date 01/09/12, End date 28/02/22, 852.69 ha at 0 points per ha
- Land Parcel [REDACTED] Option A13 added. Start date 01/09/12, End date 28/02/22, 23.37 ha at 0 points per ha
- Land Parcel [REDACTED] Option HL10 added. Start date 01/09/12, End date 28/02/22, 23.27 ha at £35.00 per ha
- Land Parcel [REDACTED] Option EL6 added. Start date 01/09/12, End date 28/02/22, 4316.43 ha at 5 points per ha
- Land Parcel [REDACTED] Option UX3 added. Start date 01/09/12, End date 28/02/22, 4316.43 ha at 15 points per ha
- Land Parcel [REDACTED] Option EL6 added. Start date 01/09/12, End date 28/02/22, 767.52 ha at 5 points per ha

Entry Level plus Higher Level Stewardship Agreement Addendum

Agreement No. [REDACTED]

- Land Parcel [REDACTED] Option A13 added. Start date 01/09/12, End date 28/02/22, 40.47 ha at 0 points per ha
- Land Parcel [REDACTED] Option UX3 added. Start date 01/09/12, End date 28/02/22, 40.47 ha at 15 points per ha
- Land Parcel [REDACTED] Option HR1 added. Start date 01/09/12, End date 28/02/22, 40.47 ha at £35.00 per ha
- Land Parcel [REDACTED] Option HR8 added. Start date 01/09/12, End date 28/02/22, 14.69 ha at £5.00 per ha
- Land Parcel [REDACTED] Option HL12 added. Start date 01/09/12, End date 28/02/22, 14.69 ha at £7.00 per ha
- Land Parcel [REDACTED] Option HR8 added. Start date 01/09/12, End date 28/02/22, 296.95 ha at £5.00 per ha
- Land Parcel [REDACTED] Option HL10 added. Start date 01/09/12, End date 28/02/22, 296.95 ha at £35.00 per ha
- Land Parcel [REDACTED] Option HR1 added. Start date 01/09/12, End date 28/02/22, 0.50 ha at £35.00 per ha
- Land Parcel [REDACTED] Option HR8 added. Start date 01/09/12, End date 28/02/22, 0.50 ha at £10.00 per ha
- Land Parcel [REDACTED] Option EL6 added. Start date 01/09/12, End date 28/02/22, 56.71 ha at 5 points per ha
- Land Parcel [REDACTED] Option HR8 added. Start date 01/09/12, End date 28/02/22, 0.12 ha at £10.00 per ha
- Land Parcel [REDACTED] Option UX3 added. Start date 01/09/12, End date 28/02/22, 33.10 ha at 15 points per ha
- Land Parcel [REDACTED] Option A13 added. Start date 01/09/12, End date 28/02/22, 3.56 ha at 0 points per ha
- Land Parcel [REDACTED] Option HL12 added. Start date 01/09/12, End date 28/02/22, 3.56 ha at £7.00 per ha
- Land Parcel [REDACTED] Option HR8 added. Start date 01/09/12, End date 28/02/22, 0.07 ha at £10.00 per ha
- Land Parcel [REDACTED] Option HL12 added. Start date 01/09/12, End date 28/02/22, 852.69 ha at £7.00 per ha
- Land Parcel [REDACTED] Option HR1 added. Start date 01/09/12, End date 28/02/22, 852.69 ha at £35.00 per ha
- Land Parcel [REDACTED] Option HL10 added. Start date 01/09/12, End date 28/02/22, 4316.43 ha at £35.00 per ha
- Land Parcel [REDACTED] Option HR1 added. Start date 01/09/12, End date 28/02/22, 4316.43 ha at £35.00 per ha
- Land Parcel [REDACTED] Option HR8 added. Start date 01/09/12, End date 28/02/22, 0.15 ha at £10.00 per ha

Entry Level plus Higher Level Stewardship Agreement Addendum

Agreement No. [REDACTED]

- Land Parcel [REDACTED] Option HR8 added. Start date 01/09/12, End date 28/02/22, 0.03 ha at £10.00 per ha
- Land Parcel [REDACTED] Option UX3 added. Start date 01/09/12, End date 28/02/22, 14.69 ha at 15 points per ha
- Land Parcel [REDACTED] Option EL6 added. Start date 01/09/12, End date 28/02/22, 14.69 ha at 5 points per ha
- Land Parcel [REDACTED] Option HL12 added. Start date 01/09/12, End date 28/02/22, 33.10 ha at £7.00 per ha
- Land Parcel [REDACTED] Option EL6 added. Start date 01/09/12, End date 28/02/22, 33.10 ha at 5 points per ha
- Land Parcel [REDACTED] Option HR1 added. Start date 01/09/12, End date 28/02/22, 33.10 ha at £35.00 per ha
- Land Parcel [REDACTED] Option HL12 added. Start date 01/09/12, End date 28/02/22, 740.32 ha at £7.00 per ha
- Land Parcel [REDACTED] Option UX1 added. Start date 01/09/12, End date 28/02/22, 740.32 ha at £5.00 per ha
- Land Parcel [REDACTED] Option EL6 added. Start date 01/09/12, End date 28/02/22, 852.69 ha at 5 points per ha
- Land Parcel [REDACTED] Option HL10 added. Start date 01/09/12, End date 28/02/22, 852.69 ha at £35.00 per ha
- Land Parcel [REDACTED] Option UX3 added. Start date 01/09/12, End date 28/02/22, 852.69 ha at 15 points per ha
- Land Parcel [REDACTED] Option EL6 added. Start date 01/09/12, End date 28/02/22, 23.27 ha at 5 points per ha
- Option EA1 added. Start date 01/09/12, End date 28/02/22, ##### ha at 3 points per ha
- Land Parcel [REDACTED] Option HL12 removed. Start date 01/03/12, End date 28/02/22, 1.41 ha at £7.00 per ha
- Land Parcel [REDACTED] Option UX2 removed. Start date 01/03/12, End date 28/02/22, 1.41 ha at 11 points per ha
- Land Parcel [REDACTED] Option HL10 removed. Start date 01/03/12, End date 28/02/22, 1.41 ha at £40.00 per ha
- Land Parcel [REDACTED] Option HR8 removed. Start date 01/03/12, End date 28/02/22, 1.41 ha at £5.00 per ha
- Land Parcel [REDACTED] Option HR1 removed. Start date 01/03/12, End date 28/02/22, 1.41 ha at £35.00 per ha
- Land Parcel [REDACTED] Option A13 removed. Start date 01/03/12, End date 28/02/22, 1.41 ha at 0 points per ha
- Land Parcel [REDACTED] Option HL12 changed from Start date 01/03/12, End date 28/02/22, 854.17 ha at £7.00 per ha to Start date 01/03/12, End date 31/08/12, 854.17

Entry Level plus Higher Level Stewardship Agreement Addendum[REDACTED] **Agreement No.** [REDACTED]

ha at £7.00 per ha

- Land Parcel [REDACTED] Option HR8 changed from Start date 01/03/12, End date 28/02/22, 0.54 ha at £5.00 per ha to Start date 01/03/12, End date 31/08/12, 0.54 ha at £5.00 per ha
- Land Parcel [REDACTED] Option HL10 changed from Start date 01/03/12, End date 28/02/22, 15.15 ha at £35.00 per ha to Start date 01/03/12, End date 31/08/12, 15.15 ha at £35.00 per ha
- Land Parcel [REDACTED] Option HL10 changed from Start date 01/03/12, End date 28/02/22, 0.54 ha at £40.00 per ha to Start date 01/03/12, End date 31/08/12, 0.54 ha at £40.00 per ha
- Land Parcel [REDACTED] Option HR8 changed from Start date 01/03/12, End date 28/02/22, 15.15 ha at £5.00 per ha to Start date 01/03/12, End date 31/08/12, 15.15 ha at £5.00 per ha
- Land Parcel [REDACTED] Option EL6 changed from Start date 01/03/12, End date 28/02/22, 56.95 ha at 5 points per ha to Start date 01/03/12, End date 31/08/12, 56.95 ha at 5 points per ha
- Land Parcel [REDACTED] Option EL6 changed from Start date 01/03/12, End date 28/02/22, 4320.12 ha at 5 points per ha to Start date 01/03/12, End date 31/08/12, 4320.12 ha at 5 points per ha
- Land Parcel [REDACTED] Option EL6 changed from Start date 01/03/12, End date 28/02/22, 23.60 ha at 5 points per ha to Start date 01/03/12, End date 31/08/12, 23.60 ha at 5 points per ha
- Land Parcel [REDACTED] Option HL12 changed from Start date 01/03/12, End date 28/02/22, 296.96 ha at £7.00 per ha to Start date 01/03/12, End date 31/08/12, 296.96 ha at £7.00 per ha
- Land Parcel [REDACTED] Option A13 changed from Start date 01/03/12, End date 28/02/22, 0.54 ha at 0 points per ha to Start date 01/03/12, End date 31/08/12, 0.54 ha at 0 points per ha
- Land Parcel [REDACTED] Option HR8 changed from Start date 01/03/12, End date 28/02/22, 44.34 ha at £5.00 per ha to Start date 01/03/12, End date 31/08/12, 44.34 ha at £5.00 per ha
- Land Parcel [REDACTED] Option UX3 changed from Start date 01/03/12, End date 28/02/22, 40.66 ha at 15 points per ha to Start date 01/03/12, End date 31/08/12, 40.66 ha at 15 points per ha
- Land Parcel [REDACTED] Option EL6 changed from Start date 01/03/12, End date 28/02/22, 296.96 ha at 5 points per ha to Start date 01/03/12, End date 31/08/12, 296.96 ha at 5 points per ha
- Land Parcel [REDACTED] Option HL12 changed from Start date 01/03/12, End date 28/02/22, 740.41 ha at £7.00 per ha to Start date 01/03/12, End date 31/08/12, 740.41 ha at £7.00 per ha

Entry Level plus Higher Level Stewardship Agreement Addendum

Agreement No. [REDACTED]

- Land Parcel [REDACTED] Option EL6 changed from Start date 01/03/12, End date 28/02/22, 740.41 ha at 5 points per ha to Start date 01/03/12, End date 31/08/12, 740.41 ha at 5 points per ha
- Land Parcel [REDACTED] Option HR8 changed from Start date 01/03/12, End date 28/02/22, 0.28 ha at £5.00 per ha to Start date 01/03/12, End date 31/08/12, 0.28 ha at £5.00 per ha
- Land Parcel [REDACTED] Option HR1 changed from Start date 01/03/12, End date 28/02/22, 767.62 ha at £35.00 per ha to Start date 01/03/12, End date 31/08/12, 767.62 ha at £35.00 per ha
- Land Parcel [REDACTED] Option UX1 changed from Start date 01/03/12, End date 28/02/22, 2305.99 ha at £5.00 per ha to Start date 01/03/12, End date 31/08/12, 2305.99 ha at £5.00 per ha
- Land Parcel [REDACTED] Option HR8 changed from Start date 01/03/12, End date 28/02/22, 2305.99 ha at £5.00 per ha to Start date 01/03/12, End date 31/08/12, 2305.99 ha at £5.00 per ha
- Land Parcel [REDACTED] Option HL10 changed from Start date 01/03/12, End date 28/02/22, 1168.76 ha at £35.00 per ha to Start date 01/03/12, End date 31/08/12, 1168.76 ha at £35.00 per ha
- Land Parcel [REDACTED] Option EL6 changed from Start date 01/03/12, End date 28/02/22, 33.22 ha at 5 points per ha to Start date 01/03/12, End date 31/08/12, 33.22 ha at 5 points per ha
- Land Parcel [REDACTED] Option UX1 changed from Start date 01/03/12, End date 28/02/22, 296.96 ha at £5.00 per ha to Start date 01/03/12, End date 31/08/12, 296.96 ha at £5.00 per ha
- Land Parcel [REDACTED] Option HL10 changed from Start date 01/03/12, End date 28/02/22, 23.60 ha at £35.00 per ha to Start date 01/03/12, End date 31/08/12, 23.60 ha at £35.00 per ha
- Land Parcel [REDACTED] Option HL12 changed from Start date 01/03/12, End date 28/02/22, 4320.12 ha at £7.00 per ha to Start date 01/03/12, End date 31/08/12, 4320.12 ha at £7.00 per ha
- Land Parcel [REDACTED] Option EL6 changed from Start date 01/03/12, End date 28/02/22, 767.62 ha at 5 points per ha to Start date 01/03/12, End date 31/08/12, 767.62 ha at 5 points per ha
- Land Parcel [REDACTED] Option HL12 changed from Start date 01/03/12, End date 28/02/22, 33.22 ha at £7.00 per ha to Start date 01/03/12, End date 31/08/12, 33.22 ha at £7.00 per ha
- Land Parcel [REDACTED] Option UX1 changed from Start date 01/03/12, End date 28/02/22, 740.41 ha at £5.00 per ha to Start date 01/03/12, End date 31/08/12, 740.41 ha at £5.00 per ha
- Land Parcel [REDACTED] Option HL12 changed from Start date 01/03/12, End date

Entry Level plus Higher Level Stewardship Agreement Addendum

Agreement No. [REDACTED]

- 28/02/22, 4.14 ha at £7.00 per ha to Start date 01/03/12, End date 31/08/12, 4.14 ha at £7.00 per ha
- Land Parcel [REDACTED] Option HL12 changed from Start date 01/03/12, End date 28/02/22, 2305.99 ha at £7.00 per ha to Start date 01/03/12, End date 31/08/12, 2305.99 ha at £7.00 per ha
 - Land Parcel [REDACTED] Option HR8 changed from Start date 01/03/12, End date 28/02/22, 0.11 ha at £5.00 per ha to Start date 01/03/12, End date 31/08/12, 0.11 ha at £5.00 per ha
 - Land Parcel [REDACTED] Option HL12 changed from Start date 01/03/12, End date 28/02/22, 23.60 ha at £7.00 per ha to Start date 01/03/12, End date 31/08/12, 23.60 ha at £7.00 per ha
 - Land Parcel [REDACTED] Option A13 changed from Start date 01/03/12, End date 28/02/22, 4320.12 ha at 0 points per ha to Start date 01/03/12, End date 31/08/12, 4320.12 ha at 0 points per ha
 - Land Parcel [REDACTED] Option UX1 changed from Start date 01/03/12, End date 28/02/22, 56.95 ha at £5.00 per ha to Start date 01/03/12, End date 31/08/12, 56.95 ha at £5.00 per ha
 - Land Parcel [REDACTED] Option A13 changed from Start date 01/03/12, End date 28/02/22, 1168.76 ha at 0 points per ha to Start date 01/03/12, End date 31/08/12, 1168.76 ha at 0 points per ha
 - Land Parcel [REDACTED] Option EL6 changed from Start date 01/03/12, End date 28/02/22, 1168.76 ha at 5 points per ha to Start date 01/03/12, End date 31/08/12, 1168.76 ha at 5 points per ha
 - Land Parcel [REDACTED] Option EL6 changed from Start date 01/03/12, End date 28/02/22, 40.66 ha at 5 points per ha to Start date 01/03/12, End date 31/08/12, 40.66 ha at 5 points per ha
 - Land Parcel [REDACTED] Option HR1 changed from Start date 01/03/12, End date 28/02/22, 2305.99 ha at £35.00 per ha to Start date 01/03/12, End date 31/08/12, 2305.99 ha at £35.00 per ha
 - Land Parcel [REDACTED] Option HR8 changed from Start date 01/03/12, End date 28/02/22, 4.14 ha at £5.00 per ha to Start date 01/03/12, End date 31/08/12, 4.14 ha at £5.00 per ha
 - Land Parcel [REDACTED] Option A13 changed from Start date 01/03/12, End date 28/02/22, 854.17 ha at 0 points per ha to Start date 01/03/12, End date 31/08/12, 854.17 ha at 0 points per ha
 - Land Parcel [REDACTED] Option HR1 changed from Start date 01/03/12, End date 28/02/22, 4.14 ha at £35.00 per ha to Start date 01/03/12, End date 31/08/12, 4.14 ha at £35.00 per ha
 - Land Parcel [REDACTED] Option HL12 changed from Start date 01/03/12, End date 28/02/22, 56.95 ha at £7.00 per ha to Start date 01/03/12, End date 31/08/12, 56.95 ha

Entry Level plus Higher Level Stewardship Agreement Addendum

Agreement No. [REDACTED]

at £7.00 per ha

- Land Parcel [REDACTED] Option A13 changed from Start date 01/03/12, End date 28/02/22, 23.60 ha at 0 points per ha to Start date 01/03/12, End date 31/08/12, 23.60 ha at 0 points per ha
- Land Parcel [REDACTED] Option HL10 changed from Start date 01/03/12, End date 28/02/22, 56.95 ha at £35.00 per ha to Start date 01/03/12, End date 31/08/12, 56.95 ha at £35.00 per ha
- Land Parcel [REDACTED] Option HR8 changed from Start date 01/03/12, End date 28/02/22, 0.59 ha at £5.00 per ha to Start date 01/03/12, End date 31/08/12, 0.59 ha at £5.00 per ha
- Land Parcel [REDACTED] Option HR8 changed from Start date 01/03/12, End date 28/02/22, 0.15 ha at £5.00 per ha to Start date 01/03/12, End date 31/08/12, 0.15 ha at £5.00 per ha
- Land Parcel [REDACTED] Option UX3 changed from Start date 01/03/12, End date 28/02/22, 44.34 ha at 15 points per ha to Start date 01/03/12, End date 31/08/12, 44.34 ha at 15 points per ha
- Land Parcel [REDACTED] Option HR8 changed from Start date 01/03/12, End date 28/02/22, 56.95 ha at £5.00 per ha to Start date 01/03/12, End date 31/08/12, 56.95 ha at £5.00 per ha
- Land Parcel [REDACTED] Option HR8 changed from Start date 01/03/12, End date 28/02/22, 296.96 ha at £5.00 per ha to Start date 01/03/12, End date 31/08/12, 296.96 ha at £5.00 per ha
- Land Parcel [REDACTED] Option HL12 changed from Start date 01/03/12, End date 28/02/22, 15.15 ha at £7.00 per ha to Start date 01/03/12, End date 31/08/12, 15.15 ha at £7.00 per ha
- Land Parcel [REDACTED] Option UX2 changed from Start date 01/03/12, End date 28/02/22, 0.54 ha at 11 points per ha to Start date 01/03/12, End date 31/08/12, 0.54 ha at 11 points per ha
- Land Parcel [REDACTED] Option HR8 changed from Start date 01/03/12, End date 28/02/22, 0.07 ha at £5.00 per ha to Start date 01/03/12, End date 31/08/12, 0.07 ha at £5.00 per ha
- Land Parcel [REDACTED] Option HR1 changed from Start date 01/03/12, End date 28/02/22, 854.17 ha at £35.00 per ha to Start date 01/03/12, End date 31/08/12, 854.17 ha at £35.00 per ha
- Land Parcel [REDACTED] Option HR1 changed from Start date 01/03/12, End date 28/02/22, 33.22 ha at £35.00 per ha to Start date 01/03/12, End date 31/08/12, 33.22 ha at £35.00 per ha
- Land Parcel [REDACTED] Option UX1 changed from Start date 01/03/12, End date 28/02/22, 4320.12 ha at £5.00 per ha to Start date 01/03/12, End date 31/08/12, 4320.12 ha at £5.00 per ha

Entry Level plus Higher Level Stewardship Agreement Addendum**Agreement No.** [REDACTED]

- Land Parcel [REDACTED] Option HL10 changed from Start date 01/03/12, End date 28/02/22, 4.14 ha at £40.00 per ha to Start date 01/03/12, End date 31/08/12, 4.14 ha at £40.00 per ha
- Land Parcel [REDACTED] Option HL10 changed from Start date 01/03/12, End date 28/02/22, 33.22 ha at £35.00 per ha to Start date 01/03/12, End date 31/08/12, 33.22 ha at £35.00 per ha
- Land Parcel [REDACTED] Option HL12 changed from Start date 01/03/12, End date 28/02/22, 0.54 ha at £7.00 per ha to Start date 01/03/12, End date 31/08/12, 0.54 ha at £7.00 per ha
- Land Parcel [REDACTED] Option HR8 changed from Start date 01/03/12, End date 28/02/22, 33.22 ha at £5.00 per ha to Start date 01/03/12, End date 31/08/12, 33.22 ha at £5.00 per ha
- Land Parcel [REDACTED] Option UX3 changed from Start date 01/03/12, End date 28/02/22, 296.96 ha at 15 points per ha to Start date 01/03/12, End date 31/08/12, 296.96 ha at 15 points per ha
- Land Parcel [REDACTED] Option HR1 changed from Start date 01/03/12, End date 28/02/22, 1168.76 ha at £35.00 per ha to Start date 01/03/12, End date 31/08/12, 1168.76 ha at £35.00 per ha
- Land Parcel [REDACTED] Option UX3 changed from Start date 01/03/12, End date 28/02/22, 2305.99 ha at 15 points per ha to Start date 01/03/12, End date 31/08/12, 2305.99 ha at 15 points per ha
- Land Parcel [REDACTED] Option UX1 changed from Start date 01/03/12, End date 28/02/22, 15.15 ha at £5.00 per ha to Start date 01/03/12, End date 31/08/12, 15.15 ha at £5.00 per ha
- Land Parcel [REDACTED] Option HL10 changed from Start date 01/03/12, End date 28/02/22, 740.41 ha at £35.00 per ha to Start date 01/03/12, End date 31/08/12, 740.41 ha at £35.00 per ha
- Land Parcel [REDACTED] Option HR8 changed from Start date 01/03/12, End date 28/02/22, 0.23 ha at £5.00 per ha to Start date 01/03/12, End date 31/08/12, 0.23 ha at £5.00 per ha
- Land Parcel [REDACTED] Option HL10 changed from Start date 01/03/12, End date 28/02/22, 40.66 ha at £35.00 per ha to Start date 01/03/12, End date 31/08/12, 40.66 ha at £35.00 per ha
- Land Parcel [REDACTED] Option HL10 changed from Start date 01/03/12, End date 28/02/22, 4320.12 ha at £35.00 per ha to Start date 01/03/12, End date 31/08/12, 4320.12 ha at £35.00 per ha
- Land Parcel [REDACTED] Option UX1 changed from Start date 01/03/12, End date 28/02/22, 854.17 ha at £5.00 per ha to Start date 01/03/12, End date 31/08/12, 854.17 ha at £5.00 per ha
- Land Parcel [REDACTED] Option HR1 changed from Start date 01/03/12, End date

Entry Level plus Higher Level Stewardship Agreement Addendum

Agreement No. [REDACTED]

- 28/02/22, 56.95 ha at £35.00 per ha to Start date 01/03/12, End date 31/08/12, 56.95 ha at £35.00 per ha
- Land Parcel [REDACTED] Option HR8 changed from Start date 01/03/12, End date 28/02/22, 0.43 ha at £5.00 per ha to Start date 01/03/12, End date 31/08/12, 0.43 ha at £5.00 per ha
 - Land Parcel [REDACTED] Option HL10 changed from Start date 01/03/12, End date 28/02/22, 44.34 ha at £35.00 per ha to Start date 01/03/12, End date 31/08/12, 44.34 ha at £35.00 per ha
 - Land Parcel [REDACTED] Option A13 changed from Start date 01/03/12, End date 28/02/22, 15.15 ha at 0 points per ha to Start date 01/03/12, End date 31/08/12, 15.15 ha at 0 points per ha
 - Land Parcel [REDACTED] Option EL6 changed from Start date 01/03/12, End date 28/02/22, 15.15 ha at 5 points per ha to Start date 01/03/12, End date 31/08/12, 15.15 ha at 5 points per ha
 - Land Parcel [REDACTED] Option A13 changed from Start date 01/03/12, End date 28/02/22, 33.22 ha at 0 points per ha to Start date 01/03/12, End date 31/08/12, 33.22 ha at 0 points per ha
 - Land Parcel [REDACTED] Option UX1 changed from Start date 01/03/12, End date 28/02/22, 44.34 ha at £5.00 per ha to Start date 01/03/12, End date 31/08/12, 44.34 ha at £5.00 per ha
 - Land Parcel [REDACTED] Option UX3 changed from Start date 01/03/12, End date 28/02/22, 740.41 ha at 15 points per ha to Start date 01/03/12, End date 31/08/12, 740.41 ha at 15 points per ha
 - Land Parcel [REDACTED] Option HL12 changed from Start date 01/03/12, End date 28/02/22, 40.66 ha at £7.00 per ha to Start date 01/03/12, End date 31/08/12, 40.66 ha at £7.00 per ha
 - Land Parcel [REDACTED] Option A13 changed from Start date 01/03/12, End date 28/02/22, 296.96 ha at 0 points per ha to Start date 01/03/12, End date 31/08/12, 296.96 ha at 0 points per ha
 - Land Parcel [REDACTED] Option UX1 changed from Start date 01/03/12, End date 28/02/22, 40.66 ha at £5.00 per ha to Start date 01/03/12, End date 31/08/12, 40.66 ha at £5.00 per ha
 - Land Parcel [REDACTED] Option UX3 changed from Start date 01/03/12, End date 28/02/22, 1168.76 ha at 15 points per ha to Start date 01/03/12, End date 31/08/12, 1168.76 ha at 15 points per ha
 - Land Parcel [REDACTED] Option EL6 changed from Start date 01/03/12, End date 28/02/22, 44.34 ha at 5 points per ha to Start date 01/03/12, End date 31/08/12, 44.34 ha at 5 points per ha
 - Land Parcel [REDACTED] Option HR1 changed from Start date 01/03/12, End date 28/02/22, 296.96 ha at £35.00 per ha to Start date 01/03/12, End date 31/08/12, 296.96

Entry Level plus Higher Level Stewardship Agreement Addendum[REDACTED] **Agreement No.** [REDACTED]

ha at £35.00 per ha

- Land Parcel [REDACTED] Option A13 changed from Start date 01/03/12, End date 28/02/22, 4.14 ha at 0 points per ha to Start date 01/03/12, End date 31/08/12, 4.14 ha at 0 points per ha
- Land Parcel [REDACTED] Option HR1 changed from Start date 01/03/12, End date 28/02/22, 23.60 ha at £35.00 per ha to Start date 01/03/12, End date 31/08/12, 23.60 ha at £35.00 per ha
- Land Parcel [REDACTED] Option HR1 changed from Start date 01/03/12, End date 28/02/22, 740.41 ha at £35.00 per ha to Start date 01/03/12, End date 31/08/12, 740.41 ha at £35.00 per ha
- Land Parcel [REDACTED] Option UX3 changed from Start date 01/03/12, End date 28/02/22, 56.95 ha at 15 points per ha to Start date 01/03/12, End date 31/08/12, 56.95 ha at 15 points per ha
- Land Parcel [REDACTED] Option HR8 changed from Start date 01/03/12, End date 28/02/22, 0.03 ha at £5.00 per ha to Start date 01/03/12, End date 31/08/12, 0.03 ha at £5.00 per ha
- Land Parcel [REDACTED] Option UX1 changed from Start date 01/03/12, End date 28/02/22, 33.22 ha at £5.00 per ha to Start date 01/03/12, End date 31/08/12, 33.22 ha at £5.00 per ha
- Land Parcel [REDACTED] Option HL10 changed from Start date 01/03/12, End date 28/02/22, 854.17 ha at £35.00 per ha to Start date 01/03/12, End date 31/08/12, 854.17 ha at £35.00 per ha
- Land Parcel [REDACTED] Option HR8 changed from Start date 01/03/12, End date 28/02/22, 0.55 ha at £5.00 per ha to Start date 01/03/12, End date 31/08/12, 0.55 ha at £5.00 per ha
- Land Parcel [REDACTED] Option A13 changed from Start date 01/03/12, End date 28/02/22, 740.41 ha at 0 points per ha to Start date 01/03/12, End date 31/08/12, 740.41 ha at 0 points per ha
- Land Parcel [REDACTED] Option UX3 changed from Start date 01/03/12, End date 28/02/22, 4320.12 ha at 15 points per ha to Start date 01/03/12, End date 31/08/12, 4320.12 ha at 15 points per ha
- Land Parcel [REDACTED] Option UX3 changed from Start date 01/03/12, End date 28/02/22, 15.15 ha at 15 points per ha to Start date 01/03/12, End date 31/08/12, 15.15 ha at 15 points per ha
- Land Parcel [REDACTED] Option UX1 changed from Start date 01/03/12, End date 28/02/22, 1168.76 ha at £5.00 per ha to Start date 01/03/12, End date 31/08/12, 1168.76 ha at £5.00 per ha
- Land Parcel [REDACTED] Option A13 changed from Start date 01/03/12, End date 28/02/22, 44.34 ha at 0 points per ha to Start date 01/03/12, End date 31/08/12, 44.34 ha at 0 points per ha

Entry Level plus Higher Level Stewardship Agreement Addendum

Agreement No. [REDACTED]

- Land Parcel [REDACTED] Option HL12 changed from Start date 01/03/12, End date 28/02/22, 767.62 ha at £7.00 per ha to Start date 01/03/12, End date 31/08/12, 767.62 ha at £7.00 per ha
- Land Parcel [REDACTED] Option HL10 changed from Start date 01/03/12, End date 28/02/22, 2305.99 ha at £35.00 per ha to Start date 01/03/12, End date 31/08/12, 2305.99 ha at £35.00 per ha
- Land Parcel [REDACTED] Option HL12 changed from Start date 01/03/12, End date 28/02/22, 1168.76 ha at £7.00 per ha to Start date 01/03/12, End date 31/08/12, 1168.76 ha at £7.00 per ha
- Land Parcel [REDACTED] Option HL12 changed from Start date 01/03/12, End date 28/02/22, 44.34 ha at £7.00 per ha to Start date 01/03/12, End date 31/08/12, 44.34 ha at £7.00 per ha
- Land Parcel [REDACTED] Option HL10 changed from Start date 01/03/12, End date 28/02/22, 767.62 ha at £35.00 per ha to Start date 01/03/12, End date 31/08/12, 767.62 ha at £35.00 per ha
- Land Parcel [REDACTED] Option UX3 changed from Start date 01/03/12, End date 28/02/22, 767.62 ha at 15 points per ha to Start date 01/03/12, End date 31/08/12, 767.62 ha at 15 points per ha
- Land Parcel [REDACTED] Option EL6 changed from Start date 01/03/12, End date 28/02/22, 2305.99 ha at 5 points per ha to Start date 01/03/12, End date 31/08/12, 2305.99 ha at 5 points per ha
- Land Parcel [REDACTED] Option UX1 changed from Start date 01/03/12, End date 28/02/22, 23.60 ha at £5.00 per ha to Start date 01/03/12, End date 31/08/12, 23.60 ha at £5.00 per ha
- Land Parcel [REDACTED] Option HR1 changed from Start date 01/03/12, End date 28/02/22, 44.34 ha at £35.00 per ha to Start date 01/03/12, End date 31/08/12, 44.34 ha at £35.00 per ha
- Land Parcel [REDACTED] Option HR1 changed from Start date 01/03/12, End date 28/02/22, 0.54 ha at £35.00 per ha to Start date 01/03/12, End date 31/08/12, 0.54 ha at £35.00 per ha
- Land Parcel [REDACTED] Option UX3 changed from Start date 01/03/12, End date 28/02/22, 33.22 ha at 15 points per ha to Start date 01/03/12, End date 31/08/12, 33.22 ha at 15 points per ha
- Land Parcel [REDACTED] Option HR8 changed from Start date 01/03/12, End date 28/02/22, 0.12 ha at £5.00 per ha to Start date 01/03/12, End date 31/08/12, 0.12 ha at £5.00 per ha
- Land Parcel [REDACTED] Option HR8 changed from Start date 01/03/12, End date 28/02/22, 40.66 ha at £5.00 per ha to Start date 01/03/12, End date 31/08/12, 40.66 ha at £5.00 per ha
- Land Parcel [REDACTED] Option HR8 changed from Start date 01/03/12, End date

Entry Level plus Higher Level Stewardship Agreement Addendum

Agreement No. [REDACTED]

- 28/02/22, 854.17 ha at £5.00 per ha to Start date 01/03/12, End date 31/08/12, 854.17 ha at £5.00 per ha
- Land Parcel [REDACTED] Option HR1 changed from Start date 01/03/12, End date 28/02/22, 40.66 ha at £35.00 per ha to Start date 01/03/12, End date 31/08/12, 40.66 ha at £35.00 per ha
 - Land Parcel [REDACTED] Option HR1 changed from Start date 01/03/12, End date 28/02/22, 15.15 ha at £35.00 per ha to Start date 01/03/12, End date 31/08/12, 15.15 ha at £35.00 per ha
 - Land Parcel [REDACTED] Option HR8 changed from Start date 01/03/12, End date 28/02/22, 740.41 ha at £5.00 per ha to Start date 01/03/12, End date 31/08/12, 740.41 ha at £5.00 per ha
 - Land Parcel [REDACTED] Option A13 changed from Start date 01/03/12, End date 28/02/22, 2305.99 ha at 0 points per ha to Start date 01/03/12, End date 31/08/12, 2305.99 ha at 0 points per ha
 - Land Parcel [REDACTED] Option EL6 changed from Start date 01/03/12, End date 28/02/22, 854.17 ha at 5 points per ha to Start date 01/03/12, End date 31/08/12, 854.17 ha at 5 points per ha
 - Land Parcel [REDACTED] Option HR8 changed from Start date 01/03/12, End date 28/02/22, 1168.76 ha at £5.00 per ha to Start date 01/03/12, End date 31/08/12, 1168.76 ha at £5.00 per ha
 - Land Parcel [REDACTED] Option HR1 changed from Start date 01/03/12, End date 28/02/22, 4320.12 ha at £35.00 per ha to Start date 01/03/12, End date 31/08/12, 4320.12 ha at £35.00 per ha
 - Land Parcel [REDACTED] Option A13 changed from Start date 01/03/12, End date 28/02/22, 56.95 ha at 0 points per ha to Start date 01/03/12, End date 31/08/12, 56.95 ha at 0 points per ha
 - Land Parcel [REDACTED] Option HR8 changed from Start date 01/03/12, End date 28/02/22, 767.62 ha at £5.00 per ha to Start date 01/03/12, End date 31/08/12, 767.62 ha at £5.00 per ha
 - Land Parcel [REDACTED] Option A13 changed from Start date 01/03/12, End date 28/02/22, 767.62 ha at 0 points per ha to Start date 01/03/12, End date 31/08/12, 767.62 ha at 0 points per ha
 - Land Parcel [REDACTED] Option HR8 changed from Start date 01/03/12, End date 28/02/22, 4320.12 ha at £5.00 per ha to Start date 01/03/12, End date 31/08/12, 4320.12 ha at £5.00 per ha
 - Land Parcel [REDACTED] Option UX2 changed from Start date 01/03/12, End date 28/02/22, 4.14 ha at 11 points per ha to Start date 01/03/12, End date 31/08/12, 4.14 ha at 11 points per ha
 - Land Parcel [REDACTED] Option HR8 changed from Start date 01/03/12, End date 28/02/22, 0.15 ha at £5.00 per ha to Start date 01/03/12, End date 31/08/12, 0.15 ha at

Entry Level plus Higher Level Stewardship Agreement Addendum

[REDACTED] Agreement No. [REDACTED]

£5.00 per ha

- Land Parcel [REDACTED] Option HR8 changed from Start date 01/03/12, End date 28/02/22, 23.60 ha at £5.00 per ha to Start date 01/03/12, End date 31/08/12, 23.60 ha at £5.00 per ha
- Land Parcel [REDACTED] Option UX3 changed from Start date 01/03/12, End date 28/02/22, 23.60 ha at 15 points per ha to Start date 01/03/12, End date 31/08/12, 23.60 ha at 15 points per ha
- Land Parcel [REDACTED] Option UX3 changed from Start date 01/03/12, End date 28/02/22, 854.17 ha at 15 points per ha to Start date 01/03/12, End date 31/08/12, 854.17 ha at 15 points per ha
- Land Parcel [REDACTED] Option UX1 changed from Start date 01/03/12, End date 28/02/22, 767.62 ha at £5.00 per ha to Start date 01/03/12, End date 31/08/12, 767.62 ha at £5.00 per ha
- Land Parcel [REDACTED] Option HL10 changed from Start date 01/03/12, End date 28/02/22, 296.96 ha at £35.00 per ha to Start date 01/03/12, End date 31/08/12, 296.96 ha at £35.00 per ha
- Land Parcel [REDACTED] Option A13 changed from Start date 01/03/12, End date 28/02/22, 40.66 ha at 0 points per ha to Start date 01/03/12, End date 31/08/12, 40.66 ha at 0 points per ha
- Option EA1 changed from Start date 01/03/12, End date 28/02/22, ##### ha at 3 points per ha to Start date 01/03/12, End date 31/08/12, ##### ha at 3 points per ha

Other Changes

- Other
 - Amend agreement to reflect inspector's findings.
Addition of UD13 due to points shortfall following CMI amendments.
-

Entry Level plus Higher Level Stewardship Agreement Addendum

Agreement No. [REDACTED]

Version 4.0.**Date of Amendment(s): 01/09/12*****Land Parcel Changes***

- No Land Parcel/Threshold changes at this version

Option Changes

- Land Parcel [REDACTED] Option UX3 added. Start date 01/09/12, End date 28/02/22, 1165.41 ha at 15 points per ha
- Land Parcel [REDACTED] Option UX3 changed from Start date 01/09/12, End date 28/02/22, 1165.34 ha at 15 points per ha to Start date 01/09/12, End date 28/02/22, 1165.41 ha at 15 points per ha
- Land Parcel [REDACTED] Option HL10 changed from Start date 01/09/12, End date 28/02/22, 1165.34 ha at £35.00 per ha to Start date 01/09/12, End date 28/02/22, 1165.41 ha at £35.00 per ha
- Land Parcel [REDACTED] Option A13 changed from Start date 01/09/12, End date 28/02/22, 1165.34 ha at 0 points per ha to Start date 01/09/12, End date 28/02/22, 1165.41 ha at 0 points per ha
- Land Parcel [REDACTED] Option UX1 changed from Start date 01/09/12, End date 28/02/22, 1165.34 ha at £5.00 per ha to Start date 01/09/12, End date 28/02/22, 1165.41 ha at £5.00 per ha
- Land Parcel [REDACTED] Option HR8 changed from Start date 01/09/12, End date 28/02/22, 1165.34 ha at £5.00 per ha to Start date 01/09/12, End date 28/02/22, 1165.41 ha at £5.00 per ha
- Land Parcel [REDACTED] Option HR1 changed from Start date 01/09/12, End date 28/02/22, 1165.34 ha at £35.00 per ha to Start date 01/09/12, End date 28/02/22, 1165.41 ha at £35.00 per ha
- Land Parcel [REDACTED] Option EL6 changed from Start date 01/09/12, End date 28/02/22, 1165.34 ha at 5 points per ha to Start date 01/09/12, End date 28/02/22, 1165.41 ha at 5 points per ha
- Land Parcel [REDACTED] Option HL12 changed from Start date 01/09/12, End date 28/02/22, 1165.34 ha at £7.00 per ha to Start date 01/09/12, End date 28/02/22, 1165.41 ha at £7.00 per ha

Other Changes

- Other
- To correct the amount for options in parcel [REDACTED] following PIF amendment. Options had been incorrectly reduced to 1168.34ha where they should be 1165.41ha.

Entry Level plus Higher Level Stewardship Agreement Addendum[REDACTED] **Agreement No.** [REDACTED]

Version 5.0.**Date of Amendment(s): 01/09/12*****Land Parcel Changes***

- No Land Parcel/Threshold changes at this version

Option Changes

- No Option changes at this version

Other Changes

- Uniform Start Date
-

Entry Level plus Higher Level Stewardship Agreement Addendum

[REDACTED] Agreement No. [REDACTED]

Version 6.0.

Date of Amendment(s): 01/01/15

Land Parcel Changes

- Land Parcel [REDACTED] Gross Area was 95.44 ha became 94.91 ha
- Land Parcel [REDACTED] Gross Area was 1.44 ha became 1.27 ha
- Land Parcel [REDACTED] Gross Area was 296.96 ha became 296.88 ha
- Land Parcel [REDACTED] Gross Area was 4.14 ha became 4.15 ha
- ELS Threshold changed from 257866 points to 257842 points.

Option Changes

- Land Parcel [REDACTED] Option HR1 added. Start date 01/01/15, End date 28/02/22, 3.57 ha at £35.00 per ha
- Land Parcel [REDACTED] Option A13 added. Start date 01/01/15, End date 28/02/22, 3.57 ha at 0 points per ha
- Land Parcel [REDACTED] Option HL10 added. Start date 01/01/15, End date 28/02/22, 0.51 ha at £40.00 per ha
- Land Parcel [REDACTED] Option HL10 added. Start date 01/01/15, End date 28/02/22, 1.27 ha at £5.00 per ha
- Land Parcel [REDACTED] Option HR8 added. Start date 01/01/15, End date 28/02/22, 767.61 ha at £5.00 per ha
- Land Parcel [REDACTED] Option UX3 added. Start date 01/01/15, End date 28/02/22, 94.91 ha at 15 points per ha
- Land Parcel [REDACTED] Option HL10 added. Start date 01/01/15, End date 28/02/22, 296.87 ha at £35.00 per ha
- Land Parcel [REDACTED] Option A13 added. Start date 01/01/15, End date 28/02/22, 1.27 ha at 0 points per ha
- Land Parcel [REDACTED] Option HL12 added. Start date 01/01/15, End date 28/02/22, 1.27 ha at £7.00 per ha
- Land Parcel [REDACTED] Option UX3 added. Start date 01/01/15, End date 28/02/22, 767.61 ha at 15 points per ha
- Land Parcel [REDACTED] Option A13 added. Start date 01/01/15, End date 28/02/22, 767.61 ha at 0 points per ha
- Land Parcel [REDACTED] Option EL6 added. Start date 01/01/15, End date 28/02/22, 767.61 ha at 5 points per ha
- Land Parcel [REDACTED] Option HR8 added. Start date 01/01/15, End date 28/02/22, 0.02 ha at £10.00 per ha
- Land Parcel [REDACTED] Option UX2 added. Start date 01/01/15, End date 28/02/22, 3.57 ha at 11 points per ha
- Land Parcel [REDACTED] Option UX2 added. Start date 01/01/15, End date 28/02/22, 0.51 ha at 11 points per ha
- Land Parcel [REDACTED] Option HL12 added. Start date 01/01/15, End date 28/02/22,

Entry Level plus Higher Level Stewardship Agreement Addendum

[REDACTED] Agreement No. [REDACTED]

- 296.87 ha at £7.00 per ha
- Land Parcel [REDACTED] Option UX3 added. Start date 01/01/15, End date 28/02/22, 296.88 ha at 15 points per ha
 - Land Parcel [REDACTED] Option HR1 added. Start date 01/01/15, End date 28/02/22, 1.27 ha at £35.00 per ha
 - Land Parcel [REDACTED] Option HR1 added. Start date 01/01/15, End date 28/02/22, 767.61 ha at £35.00 per ha
 - Land Parcel [REDACTED] Option HR1 added. Start date 01/01/15, End date 28/02/22, 94.91 ha at £35.00 per ha
 - Land Parcel [REDACTED] Option UX2 added. Start date 01/01/15, End date 28/02/22, 0.02 ha at 11 points per ha
 - Land Parcel [REDACTED] Option EL6 added. Start date 01/01/15, End date 28/02/22, 296.87 ha at 5 points per ha
 - Land Parcel [REDACTED] Option UX1 added. Start date 01/01/15, End date 28/02/22, 767.61 ha at £5.00 per ha
 - Land Parcel [REDACTED] Option HR8 added. Start date 01/01/15, End date 28/02/22, 94.91 ha at £5.00 per ha
 - Land Parcel [REDACTED] Option HL10 added. Start date 01/01/15, End date 28/02/22, 0.02 ha at £40.00 per ha
 - Land Parcel [REDACTED] Option HR8 added. Start date 01/01/15, End date 28/02/22, 0.51 ha at £10.00 per ha
 - Land Parcel [REDACTED] Option HL12 added. Start date 01/01/15, End date 28/02/22, 0.51 ha at £7.00 per ha
 - Land Parcel [REDACTED] Option HR1 added. Start date 01/01/15, End date 28/02/22, 0.51 ha at £35.00 per ha
 - Land Parcel [REDACTED] Option EL5 added. Start date 01/01/15, End date 28/02/22, 1.27 ha at 35 points per ha
 - Land Parcel [REDACTED] Option HL12 added. Start date 01/01/15, End date 28/02/22, 0.02 ha at £7.00 per ha
 - Land Parcel [REDACTED] Option A13 added. Start date 01/01/15, End date 28/02/22, 0.51 ha at 0 points per ha
 - Land Parcel [REDACTED] Option A13 added. Start date 01/01/15, End date 28/02/22, 296.87 ha at 0 points per ha
 - Land Parcel [REDACTED] Option UX1 added. Start date 01/01/15, End date 28/02/22, 1.27 ha at £5.00 per ha
 - Land Parcel [REDACTED] Option HL12 added. Start date 01/01/15, End date 28/02/22, 94.91 ha at £7.00 per ha
 - Land Parcel [REDACTED] Option A13 added. Start date 01/01/15, End date 28/02/22, 94.91 ha at 0 points per ha

Entry Level plus Higher Level Stewardship Agreement Addendum

[REDACTED] Agreement No. [REDACTED]

- Land Parcel [REDACTED] Option UX1 added. Start date 01/01/15, End date 28/02/22, 94.91 ha at £5.00 per ha
- Land Parcel [REDACTED] Option HR1 added. Start date 01/01/15, End date 28/02/22, 0.02 ha at £35.00 per ha
- Land Parcel [REDACTED] Option UX1 added. Start date 01/01/15, End date 28/02/22, 296.88 ha at £5.00 per ha
- Land Parcel [REDACTED] Option HR8 added. Start date 01/01/15, End date 28/02/22, 1.27 ha at £5.00 per ha
- Land Parcel [REDACTED] Option HL10 added. Start date 01/01/15, End date 28/02/22, 767.61 ha at £35.00 per ha
- Land Parcel [REDACTED] Option HL12 added. Start date 01/01/15, End date 28/02/22, 767.61 ha at £7.00 per ha
- Land Parcel [REDACTED] Option EL6 added. Start date 01/01/15, End date 28/02/22, 94.91 ha at 5 points per ha
- Land Parcel [REDACTED] Option HR8 added. Start date 01/01/15, End date 28/02/22, 3.57 ha at £10.00 per ha
- Land Parcel [REDACTED] Option HL10 added. Start date 01/01/15, End date 28/02/22, 3.57 ha at £40.00 per ha
- Land Parcel [REDACTED] Option HL12 added. Start date 01/01/15, End date 28/02/22, 3.57 ha at £7.00 per ha
- Land Parcel [REDACTED] Option HR1 added. Start date 01/01/15, End date 28/02/22, 296.87 ha at £35.00 per ha
- Land Parcel [REDACTED] Option HR8 added. Start date 01/01/15, End date 28/02/22, 296.87 ha at £5.00 per ha
- Land Parcel [REDACTED] Option UX3 added. Start date 01/01/15, End date 28/02/22, 1.27 ha at 15 points per ha
- Land Parcel [REDACTED] Option HL10 added. Start date 01/01/15, End date 28/02/22, 94.91 ha at £35.00 per ha
- Land Parcel [REDACTED] Option A13 added. Start date 01/01/15, End date 28/02/22, 0.02 ha at 0 points per ha
- Option EA1 added. Start date 01/01/15, End date 28/02/22, ##### ha at 3 points per ha
- Land Parcel [REDACTED] Option UX3 changed from Start date 01/09/12, End date 28/02/22, 296.96 ha at 15 points per ha to Start date 01/09/12, End date 31/12/14, 296.96 ha at 15 points per ha
- Land Parcel [REDACTED] Option A13 changed from Start date 01/09/12, End date 28/02/22, 767.52 ha at 0 points per ha to Start date 01/09/12, End date 31/12/14, 767.52 ha at 0 points per ha
- Land Parcel [REDACTED] Option HR8 changed from Start date 01/09/12, End date 28/02/22, 767.52 ha at £5.00 per ha to Start date 01/09/12, End date 31/12/14, 767.52

Entry Level plus Higher Level Stewardship Agreement Addendum

Agreement No. [REDACTED]

ha at £5.00 per ha

- Land Parcel [REDACTED] Option UX1 changed from Start date 01/09/12, End date 28/02/22, 767.52 ha at £5.00 per ha to Start date 01/09/12, End date 31/12/14, 767.52 ha at £5.00 per ha
- Land Parcel [REDACTED] Option HR1 changed from Start date 01/03/12, End date 28/02/22, 1.44 ha at £35.00 per ha to Start date 01/03/12, End date 31/12/14, 1.44 ha at £35.00 per ha
- Land Parcel [REDACTED] Option UX2 changed from Start date 01/03/12, End date 28/02/22, 0.15 ha at 11 points per ha to Start date 01/03/12, End date 31/12/14, 0.15 ha at 11 points per ha
- Land Parcel [REDACTED] Option HR1 changed from Start date 01/09/12, End date 28/02/22, 3.56 ha at £35.00 per ha to Start date 01/09/12, End date 31/12/14, 3.56 ha at £35.00 per ha
- Land Parcel [REDACTED] Option UX2 changed from Start date 01/03/12, End date 28/02/22, 0.59 ha at 11 points per ha to Start date 01/03/12, End date 31/12/14, 0.59 ha at 11 points per ha
- Land Parcel [REDACTED] Option HR8 changed from Start date 01/03/12, End date 28/02/22, 95.44 ha at £5.00 per ha to Start date 01/03/12, End date 31/12/14, 95.44 ha at £5.00 per ha
- Land Parcel [REDACTED] Option HL12 changed from Start date 01/03/12, End date 28/02/22, 0.59 ha at £7.00 per ha to Start date 01/03/12, End date 31/12/14, 0.59 ha at £7.00 per ha
- Land Parcel [REDACTED] Option HL10 changed from Start date 01/03/12, End date 28/02/22, 0.15 ha at £40.00 per ha to Start date 01/03/12, End date 31/12/14, 0.15 ha at £40.00 per ha
- Land Parcel [REDACTED] Option HL12 changed from Start date 01/03/12, End date 28/02/22, 0.15 ha at £7.00 per ha to Start date 01/03/12, End date 31/12/14, 0.15 ha at £7.00 per ha
- Land Parcel [REDACTED] Option HL10 changed from Start date 01/03/12, End date 28/02/22, 0.59 ha at £40.00 per ha to Start date 01/03/12, End date 31/12/14, 0.59 ha at £40.00 per ha
- Land Parcel [REDACTED] Option HL10 changed from Start date 01/09/12, End date 28/02/22, 3.56 ha at £40.00 per ha to Start date 01/09/12, End date 31/12/14, 3.56 ha at £40.00 per ha
- Land Parcel [REDACTED] Option UX1 changed from Start date 01/09/12, End date 28/02/22, 296.96 ha at £5.00 per ha to Start date 01/09/12, End date 31/12/14, 296.96 ha at £5.00 per ha
- Land Parcel [REDACTED] Option HL10 changed from Start date 01/03/12, End date 28/02/22, 95.44 ha at £35.00 per ha to Start date 01/03/12, End date 31/12/14, 95.44 ha at £35.00 per ha

Entry Level plus Higher Level Stewardship Agreement Addendum

Agreement No. [REDACTED]

- Land Parcel [REDACTED] Option HR1 changed from Start date 01/03/12, End date 28/02/22, 0.59 ha at £35.00 per ha to Start date 01/03/12, End date 31/12/14, 0.59 ha at £35.00 per ha
- Land Parcel [REDACTED] Option EL6 changed from Start date 01/09/12, End date 28/02/22, 296.95 ha at 5 points per ha to Start date 01/09/12, End date 31/12/14, 296.95 ha at 5 points per ha
- Land Parcel [REDACTED] Option HL12 changed from Start date 01/03/12, End date 28/02/22, 1.44 ha at £7.00 per ha to Start date 01/03/12, End date 31/12/14, 1.44 ha at £7.00 per ha
- Land Parcel [REDACTED] Option A13 changed from Start date 01/09/12, End date 28/02/22, 3.56 ha at 0 points per ha to Start date 01/09/12, End date 31/12/14, 3.56 ha at 0 points per ha
- Land Parcel [REDACTED] Option HR8 changed from Start date 01/09/12, End date 28/02/22, 3.56 ha at £10.00 per ha to Start date 01/09/12, End date 31/12/14, 3.56 ha at £10.00 per ha
- Land Parcel [REDACTED] Option HR8 changed from Start date 01/09/12, End date 28/02/22, 296.95 ha at £5.00 per ha to Start date 01/09/12, End date 31/12/14, 296.95 ha at £5.00 per ha
- Land Parcel [REDACTED] Option EL5 changed from Start date 01/03/12, End date 28/02/22, 1.44 ha at 35 points per ha to Start date 01/03/12, End date 31/12/14, 1.44 ha at 35 points per ha
- Land Parcel [REDACTED] Option HL10 changed from Start date 01/09/12, End date 28/02/22, 296.95 ha at £35.00 per ha to Start date 01/09/12, End date 31/12/14, 296.95 ha at £35.00 per ha
- Land Parcel [REDACTED] Option HR1 changed from Start date 01/09/12, End date 28/02/22, 767.52 ha at £35.00 per ha to Start date 01/09/12, End date 31/12/14, 767.52 ha at £35.00 per ha
- Land Parcel [REDACTED] Option EL6 changed from Start date 01/09/12, End date 28/02/22, 767.52 ha at 5 points per ha to Start date 01/09/12, End date 31/12/14, 767.52 ha at 5 points per ha
- Land Parcel [REDACTED] Option A13 changed from Start date 01/09/12, End date 28/02/22, 296.95 ha at 0 points per ha to Start date 01/09/12, End date 31/12/14, 296.95 ha at 0 points per ha
- Land Parcel [REDACTED] Option UX3 changed from Start date 01/09/12, End date 28/02/22, 767.52 ha at 15 points per ha to Start date 01/09/12, End date 31/12/14, 767.52 ha at 15 points per ha
- Land Parcel [REDACTED] Option HR1 changed from Start date 01/03/12, End date 28/02/22, 95.44 ha at £35.00 per ha to Start date 01/03/12, End date 31/12/14, 95.44 ha at £35.00 per ha
- Land Parcel [REDACTED] Option HR1 changed from Start date 01/03/12, End date

Entry Level plus Higher Level Stewardship Agreement Addendum

Agreement No. [REDACTED]

- 28/02/22, 0.15 ha at £35.00 per ha to Start date 01/03/12, End date 31/12/14, 0.15 ha at £35.00 per ha
- Land Parcel [REDACTED] Option HL12 changed from Start date 01/09/12, End date 28/02/22, 767.52 ha at £7.00 per ha to Start date 01/09/12, End date 31/12/14, 767.52 ha at £7.00 per ha
 - Land Parcel [REDACTED] Option EL6 changed from Start date 01/03/12, End date 28/02/22, 95.44 ha at 5 points per ha to Start date 01/03/12, End date 31/12/14, 95.44 ha at 5 points per ha
 - Land Parcel [REDACTED] Option A13 changed from Start date 01/03/12, End date 28/02/22, 95.44 ha at 0 points per ha to Start date 01/03/12, End date 31/12/14, 95.44 ha at 0 points per ha
 - Land Parcel [REDACTED] Option HL12 changed from Start date 01/09/12, End date 28/02/22, 3.56 ha at £7.00 per ha to Start date 01/09/12, End date 31/12/14, 3.56 ha at £7.00 per ha
 - Land Parcel [REDACTED] Option A13 changed from Start date 01/03/12, End date 28/02/22, 1.44 ha at 0 points per ha to Start date 01/03/12, End date 31/12/14, 1.44 ha at 0 points per ha
 - Land Parcel [REDACTED] Option UX2 changed from Start date 01/09/12, End date 28/02/22, 3.56 ha at 11 points per ha to Start date 01/09/12, End date 31/12/14, 3.56 ha at 11 points per ha
 - Land Parcel [REDACTED] Option HL10 changed from Start date 01/09/12, End date 28/02/22, 767.52 ha at £35.00 per ha to Start date 01/09/12, End date 31/12/14, 767.52 ha at £35.00 per ha
 - Land Parcel [REDACTED] Option HR8 changed from Start date 01/09/12, End date 28/02/22, 0.59 ha at £10.00 per ha to Start date 01/09/12, End date 31/12/14, 0.59 ha at £10.00 per ha
 - Land Parcel [REDACTED] Option HR8 changed from Start date 01/09/12, End date 28/02/22, 0.15 ha at £10.00 per ha to Start date 01/09/12, End date 31/12/14, 0.15 ha at £10.00 per ha
 - Land Parcel [REDACTED] Option UX1 changed from Start date 01/03/12, End date 28/02/22, 1.44 ha at £5.00 per ha to Start date 01/03/12, End date 31/12/14, 1.44 ha at £5.00 per ha
 - Land Parcel [REDACTED] Option UX1 changed from Start date 01/03/12, End date 28/02/22, 95.44 ha at £5.00 per ha to Start date 01/03/12, End date 31/12/14, 95.44 ha at £5.00 per ha
 - Land Parcel [REDACTED] Option HR1 changed from Start date 01/09/12, End date 28/02/22, 296.95 ha at £35.00 per ha to Start date 01/09/12, End date 31/12/14, 296.95 ha at £35.00 per ha
 - Land Parcel [REDACTED] Option UX3 changed from Start date 01/03/12, End date 28/02/22, 95.44 ha at 15 points per ha to Start date 01/03/12, End date 31/12/14, 95.44

Entry Level plus Higher Level Stewardship Agreement Addendum

Agreement No. [REDACTED]

ha at 15 points per ha

- Land Parcel [REDACTED] Option HR8 changed from Start date 01/03/12, End date 28/02/22, 1.44 ha at £5.00 per ha to Start date 01/03/12, End date 31/12/14, 1.44 ha at £5.00 per ha
- Land Parcel [REDACTED] Option A13 changed from Start date 01/03/12, End date 28/02/22, 0.59 ha at 0 points per ha to Start date 01/03/12, End date 31/12/14, 0.59 ha at 0 points per ha
- Land Parcel [REDACTED] Option HL12 changed from Start date 01/03/12, End date 28/02/22, 95.44 ha at £7.00 per ha to Start date 01/03/12, End date 31/12/14, 95.44 ha at £7.00 per ha
- Land Parcel [REDACTED] Option HL10 changed from Start date 01/03/12, End date 28/02/22, 1.44 ha at £5.00 per ha to Start date 01/03/12, End date 31/12/14, 1.44 ha at £5.00 per ha
- Land Parcel [REDACTED] Option HL12 changed from Start date 01/09/12, End date 28/02/22, 296.95 ha at £7.00 per ha to Start date 01/09/12, End date 31/12/14, 296.95 ha at £7.00 per ha
- Land Parcel [REDACTED] Option A13 changed from Start date 01/03/12, End date 28/02/22, 0.15 ha at 0 points per ha to Start date 01/03/12, End date 31/12/14, 0.15 ha at 0 points per ha
- Land Parcel [REDACTED] Option UX3 changed from Start date 01/03/12, End date 28/02/22, 1.44 ha at 15 points per ha to Start date 01/03/12, End date 31/12/14, 1.44 ha at 15 points per ha
- Option EA1 changed from Start date 01/09/12, End date 28/02/22, ##### ha at 3 points per ha to Start date 01/09/12, End date 31/12/14, ##### ha at 3 points per ha

Other Changes

- Change of Field Size
- Amend option area/amount(s)
- RLR / PIF Amendment

Entry Level plus Higher Level Stewardship Agreement Addendum

[REDACTED] Agreement No. [REDACTED]

Version 7.0.

Date of Amendment(s): 01/07/15

Land Parcel Changes

- Land Parcel [REDACTED] Gross Area was 23.6 ha became 23.59 ha
- ELS Threshold changed from 257842 points to 257840 points.

Option Changes

- Land Parcel [REDACTED] Option HR1 added. Start date 01/07/15, End date 28/02/22, 23.36 ha at £35.00 per ha
- Land Parcel [REDACTED] Option HL12 added. Start date 01/07/15, End date 28/02/22, 766.02 ha at £7.00 per ha
- Land Parcel [REDACTED] Option HR8 added. Start date 01/07/15, End date 28/02/22, 3.55 ha at £10.00 per ha
- Land Parcel [REDACTED] Option HL12 added. Start date 01/07/15, End date 28/02/22, 23.36 ha at £7.00 per ha
- Land Parcel [REDACTED] Option UX3 added. Start date 01/07/15, End date 28/02/22, 23.36 ha at 15 points per ha
- Land Parcel [REDACTED] Option HL10 added. Start date 01/07/15, End date 28/02/22, 56.48 ha at £35.00 per ha
- Land Parcel [REDACTED] Option A13 added. Start date 01/07/15, End date 28/02/22, 23.36 ha at 0 points per ha
- Land Parcel [REDACTED] Option UX1 added. Start date 01/07/15, End date 28/02/22, 23.36 ha at £5.00 per ha
- Land Parcel [REDACTED] Option UX3 added. Start date 01/07/15, End date 28/02/22, 766.02 ha at 15 points per ha
- Land Parcel [REDACTED] Option HL12 added. Start date 01/07/15, End date 28/02/22, 3.55 ha at £7.00 per ha
- Land Parcel [REDACTED] Option HL12 added. Start date 01/07/15, End date 28/02/22, 56.48 ha at £7.00 per ha
- Land Parcel [REDACTED] Option UX3 added. Start date 01/07/15, End date 28/02/22, 56.48 ha at 15 points per ha
- Land Parcel [REDACTED] Option HR8 added. Start date 01/07/15, End date 28/02/22, 23.36 ha at £5.00 per ha
- Land Parcel [REDACTED] Option UX1 added. Start date 01/07/15, End date 28/02/22, 56.48 ha at £5.00 per ha
- Land Parcel [REDACTED] Option EL6 added. Start date 01/07/15, End date 28/02/22, 56.48 ha at 5 points per ha
- Land Parcel [REDACTED] Option EL6 added. Start date 01/07/15, End date 28/02/22, 766.02 ha at 5 points per ha
- Land Parcel [REDACTED] Option HL10 added. Start date 01/07/15, End date 28/02/22, 766.02 ha at £35.00 per ha
- Land Parcel [REDACTED] Option HR8 added. Start date 01/07/15, End date 28/02/22,

Entry Level plus Higher Level Stewardship Agreement Addendum

[REDACTED] Agreement No. [REDACTED]

- 766.02 ha at £5.00 per ha
- Land Parcel [REDACTED] Option HL10 added. Start date 01/07/15, End date 28/02/22, 3.55 ha at £40.00 per ha
 - Land Parcel [REDACTED] Option UX2 added. Start date 01/07/15, End date 28/02/22, 3.55 ha at 11 points per ha
 - Land Parcel [REDACTED] Option HR8 added. Start date 01/07/15, End date 28/02/22, 56.48 ha at £5.00 per ha
 - Land Parcel [REDACTED] Option UX1 added. Start date 01/07/15, End date 28/02/22, 766.02 ha at £5.00 per ha
 - Land Parcel [REDACTED] Option HR1 added. Start date 01/07/15, End date 28/02/22, 3.55 ha at £35.00 per ha
 - Land Parcel [REDACTED] Option A13 added. Start date 01/07/15, End date 28/02/22, 3.55 ha at 0 points per ha
 - Land Parcel [REDACTED] Option A13 added. Start date 01/07/15, End date 28/02/22, 56.48 ha at 0 points per ha
 - Land Parcel [REDACTED] Option EL6 added. Start date 01/07/15, End date 28/02/22, 23.26 ha at 5 points per ha
 - Land Parcel [REDACTED] Option HL10 added. Start date 01/07/15, End date 28/02/22, 23.26 ha at £35.00 per ha
 - Land Parcel [REDACTED] Option HR1 added. Start date 01/07/15, End date 28/02/22, 766.02 ha at £35.00 per ha
 - Land Parcel [REDACTED] Option A13 added. Start date 01/07/15, End date 28/02/22, 766.02 ha at 0 points per ha
 - Land Parcel [REDACTED] Option HR1 added. Start date 01/07/15, End date 28/02/22, 56.48 ha at £35.00 per ha
 - Option EA1 added. Start date 01/07/15, End date 28/02/22, ##### ha at 3 points per ha
 - Land Parcel [REDACTED] Option HR1 changed from Start date 01/01/15, End date 28/02/22, 767.61 ha at £35.00 per ha to Start date 01/01/15, End date 30/06/15, 767.61 ha at £35.00 per ha
 - Land Parcel [REDACTED] Option EL6 changed from Start date 01/09/12, End date 28/02/22, 23.27 ha at 5 points per ha to Start date 01/09/12, End date 30/06/15, 23.27 ha at 5 points per ha
 - Land Parcel [REDACTED] Option UX1 changed from Start date 01/01/15, End date 28/02/22, 767.61 ha at £5.00 per ha to Start date 01/01/15, End date 30/06/15, 767.61 ha at £5.00 per ha
 - Land Parcel [REDACTED] Option A13 changed from Start date 01/01/15, End date 28/02/22, 767.61 ha at 0 points per ha to Start date 01/01/15, End date 30/06/15, 767.61 ha at 0 points per ha

Entry Level plus Higher Level Stewardship Agreement Addendum

Agreement No. [REDACTED]

- Land Parcel [REDACTED] Option EL6 changed from Start date 01/01/15, End date 28/02/22, 767.61 ha at 5 points per ha to Start date 01/01/15, End date 30/06/15, 767.61 ha at 5 points per ha
- Land Parcel [REDACTED] Option HR1 changed from Start date 01/09/12, End date 28/02/22, 23.37 ha at £35.00 per ha to Start date 01/09/12, End date 30/06/15, 23.37 ha at £35.00 per ha
- Land Parcel [REDACTED] Option HL10 changed from Start date 01/09/12, End date 28/02/22, 56.71 ha at £35.00 per ha to Start date 01/09/12, End date 30/06/15, 56.71 ha at £35.00 per ha
- Land Parcel [REDACTED] Option HL10 changed from Start date 01/01/15, End date 28/02/22, 767.61 ha at £35.00 per ha to Start date 01/01/15, End date 30/06/15, 767.61 ha at £35.00 per ha
- Land Parcel [REDACTED] Option HR1 changed from Start date 01/01/15, End date 28/02/22, 3.57 ha at £35.00 per ha to Start date 01/01/15, End date 30/06/15, 3.57 ha at £35.00 per ha
- Land Parcel [REDACTED] Option A13 changed from Start date 01/09/12, End date 28/02/22, 56.71 ha at 0 points per ha to Start date 01/09/12, End date 30/06/15, 56.71 ha at 0 points per ha
- Land Parcel [REDACTED] Option A13 changed from Start date 01/09/12, End date 28/02/22, 23.37 ha at 0 points per ha to Start date 01/09/12, End date 30/06/15, 23.37 ha at 0 points per ha
- Land Parcel [REDACTED] Option UX3 changed from Start date 01/09/12, End date 28/02/22, 23.37 ha at 15 points per ha to Start date 01/09/12, End date 30/06/15, 23.37 ha at 15 points per ha
- Land Parcel [REDACTED] Option HL12 changed from Start date 01/09/12, End date 28/02/22, 23.37 ha at £7.00 per ha to Start date 01/09/12, End date 30/06/15, 23.37 ha at £7.00 per ha
- Land Parcel [REDACTED] Option HL12 changed from Start date 01/09/12, End date 28/02/22, 56.71 ha at £7.00 per ha to Start date 01/09/12, End date 30/06/15, 56.71 ha at £7.00 per ha
- Land Parcel [REDACTED] Option HL10 changed from Start date 01/01/15, End date 28/02/22, 3.57 ha at £40.00 per ha to Start date 01/01/15, End date 30/06/15, 3.57 ha at £40.00 per ha
- Land Parcel [REDACTED] Option UX1 changed from Start date 01/09/12, End date 28/02/22, 23.37 ha at £5.00 per ha to Start date 01/09/12, End date 30/06/15, 23.37 ha at £5.00 per ha
- Land Parcel [REDACTED] Option HR8 changed from Start date 01/09/12, End date 28/02/22, 23.37 ha at £5.00 per ha to Start date 01/09/12, End date 30/06/15, 23.37 ha at £5.00 per ha
- Land Parcel [REDACTED] Option HL12 changed from Start date 01/01/15, End date

Entry Level plus Higher Level Stewardship Agreement Addendum

Agreement No. [REDACTED]

- 28/02/22, 767.61 ha at £7.00 per ha to Start date 01/01/15, End date 30/06/15, 767.61 ha at £7.00 per ha
- Land Parcel [REDACTED] Option HR8 changed from Start date 01/01/15, End date 28/02/22, 3.57 ha at £10.00 per ha to Start date 01/01/15, End date 30/06/15, 3.57 ha at £10.00 per ha
 - Land Parcel [REDACTED] Option UX2 changed from Start date 01/01/15, End date 28/02/22, 3.57 ha at 11 points per ha to Start date 01/01/15, End date 30/06/15, 3.57 ha at 11 points per ha
 - Land Parcel [REDACTED] Option A13 changed from Start date 01/01/15, End date 28/02/22, 3.57 ha at 0 points per ha to Start date 01/01/15, End date 30/06/15, 3.57 ha at 0 points per ha
 - Land Parcel [REDACTED] Option UX3 changed from Start date 01/09/12, End date 28/02/22, 56.71 ha at 15 points per ha to Start date 01/09/12, End date 30/06/15, 56.71 ha at 15 points per ha
 - Land Parcel [REDACTED] Option HR1 changed from Start date 01/09/12, End date 28/02/22, 56.71 ha at £35.00 per ha to Start date 01/09/12, End date 30/06/15, 56.71 ha at £35.00 per ha
 - Land Parcel [REDACTED] Option HR8 changed from Start date 01/01/15, End date 28/02/22, 767.61 ha at £5.00 per ha to Start date 01/01/15, End date 30/06/15, 767.61 ha at £5.00 per ha
 - Land Parcel [REDACTED] Option HL10 changed from Start date 01/09/12, End date 28/02/22, 23.27 ha at £35.00 per ha to Start date 01/09/12, End date 30/06/15, 23.27 ha at £35.00 per ha
 - Land Parcel [REDACTED] Option HL12 changed from Start date 01/01/15, End date 28/02/22, 3.57 ha at £7.00 per ha to Start date 01/01/15, End date 30/06/15, 3.57 ha at £7.00 per ha
 - Land Parcel [REDACTED] Option HR8 changed from Start date 01/09/12, End date 28/02/22, 56.71 ha at £5.00 per ha to Start date 01/09/12, End date 30/06/15, 56.71 ha at £5.00 per ha
 - Land Parcel [REDACTED] Option EL6 changed from Start date 01/09/12, End date 28/02/22, 56.71 ha at 5 points per ha to Start date 01/09/12, End date 30/06/15, 56.71 ha at 5 points per ha
 - Land Parcel [REDACTED] Option UX1 changed from Start date 01/09/12, End date 28/02/22, 56.71 ha at £5.00 per ha to Start date 01/09/12, End date 30/06/15, 56.71 ha at £5.00 per ha
 - Land Parcel [REDACTED] Option UX3 changed from Start date 01/01/15, End date 28/02/22, 767.61 ha at 15 points per ha to Start date 01/01/15, End date 30/06/15, 767.61 ha at 15 points per ha
 - Option EA1 changed from Start date 01/01/15, End date 28/02/22, ##### ha at 3 points per ha to Start date 01/01/15, End date 30/06/15, ##### ha at 3 points per ha

Entry Level plus Higher Level Stewardship Agreement Addendum



Agreement No.



ha

Other Changes

- Change of Field Size
- RLR/PIF refresh



Entry Level plus Higher Level Stewardship Agreement Addendum

[REDACTED] Agreement No. [REDACTED]

Version 8.0.

Date of Amendment(s): 01/07/15

Land Parcel Changes

- No Land Parcel/Threshold changes at this version

Option Changes

- Land Parcel [REDACTED] Option HL10 added. Start date 01/07/15, End date 28/02/22, 0.59 ha at £40.00 per ha
- Land Parcel [REDACTED] Option A13 added. Start date 01/07/15, End date 28/02/22, 43.64 ha at 0 points per ha
- Land Parcel [REDACTED] Option EL6 added. Start date 01/07/15, End date 28/02/22, 23.36 ha at 5 points per ha
- Land Parcel [REDACTED] Option UX2 added. Start date 01/07/15, End date 28/02/22, 0.10 ha at 11 points per ha
- Land Parcel [REDACTED] Option HR8 added. Start date 01/07/15, End date 28/02/22, 296.50 ha at £5.00 per ha
- Land Parcel [REDACTED] Option A13 added. Start date 01/07/15, End date 28/02/22, 1165.39 ha at 0 points per ha
- Land Parcel [REDACTED] Option UX3 added. Start date 01/07/15, End date 28/02/22, 1.36 ha at 15 points per ha
- Land Parcel [REDACTED] Option EL6 added. Start date 01/07/15, End date 28/02/22, 43.64 ha at 5 points per ha
- Land Parcel [REDACTED] Option HL10 added. Start date 01/07/15, End date 28/02/22, 43.64 ha at £35.00 per ha
- Land Parcel [REDACTED] Option HR8 added. Start date 01/07/15, End date 28/02/22, 0.41 ha at £5.00 per ha
- Land Parcel [REDACTED] Option UX1 added. Start date 01/07/15, End date 28/02/22, 0.41 ha at £5.00 per ha
- Land Parcel [REDACTED] Option HL10 added. Start date 01/07/15, End date 28/02/22, 296.50 ha at £35.00 per ha
- Land Parcel [REDACTED] Option HR8 added. Start date 01/07/15, End date 28/02/22, 1.36 ha at £5.00 per ha
- Land Parcel [REDACTED] Option A13 added. Start date 01/07/15, End date 28/02/22, 1.36 ha at 0 points per ha
- Land Parcel [REDACTED] Option HR1 added. Start date 01/07/15, End date 28/02/22, 1.36 ha at £35.00 per ha
- Land Parcel [REDACTED] Option HR1 added. Start date 01/07/15, End date 28/02/22, 852.73 ha at £35.00 per ha
- Land Parcel [REDACTED] Option HL10 added. Start date 01/07/15, End date 28/02/22, 0.41 ha at £5.00 per ha
- Land Parcel [REDACTED] Option HL10 added. Start date 01/07/15, End date 28/02/22, 0.10 ha at £40.00 per ha

Entry Level plus Higher Level Stewardship Agreement Addendum

Agreement No. [REDACTED]

- Land Parcel [REDACTED] Option UX1 added. Start date 01/07/15, End date 28/02/22, 1165.39 ha at £5.00 per ha
- Land Parcel [REDACTED] Option HR1 added. Start date 01/07/15, End date 28/02/22, 1165.39 ha at £35.00 per ha
- Land Parcel [REDACTED] Option UX3 added. Start date 01/07/15, End date 28/02/22, 1165.39 ha at 15 points per ha
- Land Parcel [REDACTED] Option UX3 added. Start date 01/07/15, End date 28/02/22, 852.73 ha at 15 points per ha
- Land Parcel [REDACTED] Option HL10 added. Start date 01/07/15, End date 28/02/22, 852.73 ha at £35.00 per ha
- Land Parcel [REDACTED] Option EL5 added. Start date 01/07/15, End date 28/02/22, 0.41 ha at 35 points per ha
- Land Parcel [REDACTED] Option A13 added. Start date 01/07/15, End date 28/02/22, 0.10 ha at 0 points per ha
- Land Parcel [REDACTED] Option EL6 added. Start date 01/07/15, End date 28/02/22, 296.50 ha at 5 points per ha
- Land Parcel [REDACTED] Option HR1 added. Start date 01/07/15, End date 28/02/22, 296.50 ha at £35.00 per ha
- Land Parcel [REDACTED] Option HL12 added. Start date 01/07/15, End date 28/02/22, 0.59 ha at £7.00 per ha
- Land Parcel [REDACTED] Option HR1 added. Start date 01/07/15, End date 28/02/22, 0.59 ha at £35.00 per ha
- Land Parcel [REDACTED] Option EL5 added. Start date 01/07/15, End date 28/02/22, 1.36 ha at 35 points per ha
- Land Parcel [REDACTED] Option UX1 added. Start date 01/07/15, End date 28/02/22, 852.73 ha at £5.00 per ha
- Land Parcel [REDACTED] Option A13 added. Start date 01/07/15, End date 28/02/22, 852.73 ha at 0 points per ha
- Land Parcel [REDACTED] Option HR1 added. Start date 01/07/15, End date 28/02/22, 43.64 ha at £35.00 per ha
- Land Parcel [REDACTED] Option HR1 added. Start date 01/07/15, End date 28/02/22, 0.41 ha at £35.00 per ha
- Land Parcel [REDACTED] Option HR1 added. Start date 01/07/15, End date 28/02/22, 0.10 ha at £35.00 per ha
- Land Parcel [REDACTED] Option A13 added. Start date 01/07/15, End date 28/02/22, 296.50 ha at 0 points per ha
- Land Parcel [REDACTED] Option EL6 added. Start date 01/07/15, End date 28/02/22, 1165.39 ha at 5 points per ha
- Land Parcel [REDACTED] Option HR8 added. Start date 01/07/15, End date 28/02/22, 1165.39 ha at £5.00 per ha

Entry Level plus Higher Level Stewardship Agreement Addendum

Agreement No. [REDACTED]

- Land Parcel [REDACTED] Option UX2 added. Start date 01/07/15, End date 28/02/22, 0.59 ha at 11 points per ha
- Land Parcel [REDACTED] Option HR8 added. Start date 01/07/15, End date 28/02/22, 852.73 ha at £5.00 per ha
- Land Parcel [REDACTED] Option UX3 added. Start date 01/07/15, End date 28/02/22, 43.64 ha at 15 points per ha
- Land Parcel [REDACTED] Option UX3 added. Start date 01/07/15, End date 28/02/22, 0.41 ha at 15 points per ha
- Land Parcel [REDACTED] Option HL12 added. Start date 01/07/15, End date 28/02/22, 0.10 ha at £7.00 per ha
- Land Parcel [REDACTED] Option HR8 added. Start date 01/07/15, End date 28/02/22, 0.10 ha at £10.00 per ha
- Land Parcel [REDACTED] Option UX3 added. Start date 01/07/15, End date 28/02/22, 296.50 ha at 15 points per ha
- Land Parcel [REDACTED] Option HL12 added. Start date 01/07/15, End date 28/02/22, 296.50 ha at £7.00 per ha
- Land Parcel [REDACTED] Option HL12 added. Start date 01/07/15, End date 28/02/22, 1165.39 ha at £7.00 per ha
- Land Parcel [REDACTED] Option HR8 added. Start date 01/07/15, End date 28/02/22, 0.59 ha at £10.00 per ha
- Land Parcel [REDACTED] Option EL6 added. Start date 01/07/15, End date 28/02/22, 852.73 ha at 5 points per ha
- Land Parcel [REDACTED] Option HL12 added. Start date 01/07/15, End date 28/02/22, 43.64 ha at £7.00 per ha
- Land Parcel [REDACTED] Option UX1 added. Start date 01/07/15, End date 28/02/22, 43.64 ha at £5.00 per ha
- Land Parcel [REDACTED] Option HL12 added. Start date 01/07/15, End date 28/02/22, 0.41 ha at £7.00 per ha
- Land Parcel [REDACTED] Option A13 added. Start date 01/07/15, End date 28/02/22, 0.41 ha at 0 points per ha
- Land Parcel [REDACTED] Option UX1 added. Start date 01/07/15, End date 28/02/22, 296.50 ha at £5.00 per ha
- Land Parcel [REDACTED] Option HL10 added. Start date 01/07/15, End date 28/02/22, 1165.39 ha at £35.00 per ha
- Land Parcel [REDACTED] Option A13 added. Start date 01/07/15, End date 28/02/22, 0.59 ha at 0 points per ha
- Land Parcel [REDACTED] Option UX1 added. Start date 01/07/15, End date 28/02/22, 1.36 ha at £5.00 per ha
- Land Parcel [REDACTED] Option HL10 added. Start date 01/07/15, End date 28/02/22, 1.36 ha at £5.00 per ha

Entry Level plus Higher Level Stewardship Agreement Addendum

Agreement No. [REDACTED]

- Land Parcel [REDACTED] Option HL12 added. Start date 01/07/15, End date 28/02/22, 1.36 ha at £7.00 per ha
- Land Parcel [REDACTED] Option HL12 added. Start date 01/07/15, End date 28/02/22, 852.73 ha at £7.00 per ha
- Land Parcel [REDACTED] Option HR8 added. Start date 01/07/15, End date 28/02/22, 43.64 ha at £5.00 per ha
- Land Parcel [REDACTED] Option HL12 changed from Start date 01/09/12, End date 28/02/22, 852.69 ha at £7.00 per ha to Start date 01/09/12, End date 30/06/15, 852.69 ha at £7.00 per ha
- Land Parcel [REDACTED] Option HR8 changed from Start date 01/03/12, End date 28/02/22, 0.25 ha at £5.00 per ha to Start date 01/03/12, End date 30/06/15, 0.25 ha at £5.00 per ha
- Land Parcel [REDACTED] Option A13 changed from Start date 01/09/12, End date 28/02/22, 43.92 ha at 0 points per ha to Start date 01/09/12, End date 30/06/15, 43.92 ha at 0 points per ha
- Land Parcel [REDACTED] Option HR1 changed from Start date 01/03/12, End date 28/02/22, 0.43 ha at £35.00 per ha to Start date 01/03/12, End date 30/06/15, 0.43 ha at £35.00 per ha
- Land Parcel [REDACTED] Option A13 changed from Start date 01/09/12, End date 28/02/22, 852.69 ha at 0 points per ha to Start date 01/09/12, End date 30/06/15, 852.69 ha at 0 points per ha
- Land Parcel [REDACTED] Option HL12 changed from Start date 01/03/12, End date 28/02/22, 0.28 ha at £7.00 per ha to Start date 01/03/12, End date 30/06/15, 0.28 ha at £7.00 per ha
- Land Parcel [REDACTED] Option UX3 changed from Start date 01/09/12, End date 28/02/22, 43.92 ha at 15 points per ha to Start date 01/09/12, End date 30/06/15, 43.92 ha at 15 points per ha
- Land Parcel [REDACTED] Option A13 changed from Start date 01/09/12, End date 28/02/22, 1165.41 ha at 0 points per ha to Start date 01/09/12, End date 30/06/15, 1165.41 ha at 0 points per ha
- Land Parcel [REDACTED] Option HR1 changed from Start date 01/03/12, End date 28/02/22, 0.25 ha at £35.00 per ha to Start date 01/03/12, End date 30/06/15, 0.25 ha at £35.00 per ha
- Land Parcel [REDACTED] Option HR8 changed from Start date 01/01/15, End date 28/02/22, 0.51 ha at £10.00 per ha to Start date 01/01/15, End date 30/06/15, 0.51 ha at £10.00 per ha
- Land Parcel [REDACTED] Option HL12 changed from Start date 01/03/12, End date 28/02/22, 0.48 ha at £7.00 per ha to Start date 01/03/12, End date 30/06/15, 0.48 ha at £7.00 per ha
- Land Parcel [REDACTED] Option HL10 changed from Start date 01/07/15, End date

Entry Level plus Higher Level Stewardship Agreement Addendum

Agreement No. [REDACTED]

- 28/02/22, 23.26 ha at £35.00 per ha to Start date 01/07/15, End date 28/02/22, 23.36 ha at £35.00 per ha
- Land Parcel [REDACTED] Option HR8 changed from Start date 01/01/15, End date 28/02/22, 296.87 ha at £5.00 per ha to Start date 01/01/15, End date 30/06/15, 296.87 ha at £5.00 per ha
 - Land Parcel [REDACTED] Option EL6 changed from Start date 01/01/15, End date 28/02/22, 296.87 ha at 5 points per ha to Start date 01/01/15, End date 30/06/15, 296.87 ha at 5 points per ha
 - Land Parcel [REDACTED] Option HL12 changed from Start date 01/01/15, End date 28/02/22, 0.51 ha at £7.00 per ha to Start date 01/01/15, End date 30/06/15, 0.51 ha at £7.00 per ha
 - Land Parcel [REDACTED] Option UX2 changed from Start date 01/01/15, End date 28/02/22, 0.51 ha at 11 points per ha to Start date 01/01/15, End date 30/06/15, 0.51 ha at 11 points per ha
 - Land Parcel [REDACTED] Option UX1 changed from Start date 01/03/12, End date 28/02/22, 1.43 ha at £5.00 per ha to Start date 01/03/12, End date 30/06/15, 1.43 ha at £5.00 per ha
 - Land Parcel [REDACTED] Option HL12 changed from Start date 01/03/12, End date 28/02/22, 0.25 ha at £7.00 per ha to Start date 01/03/12, End date 30/06/15, 0.25 ha at £7.00 per ha
 - Land Parcel [REDACTED] Option HL12 changed from Start date 01/01/15, End date 28/02/22, 296.87 ha at £7.00 per ha to Start date 01/01/15, End date 30/06/15, 296.87 ha at £7.00 per ha
 - Land Parcel [REDACTED] Option HL12 changed from Start date 01/09/12, End date 28/02/22, 43.92 ha at £7.00 per ha to Start date 01/09/12, End date 30/06/15, 43.92 ha at £7.00 per ha
 - Land Parcel [REDACTED] Option HL10 changed from Start date 01/03/12, End date 28/02/22, 1.43 ha at £5.00 per ha to Start date 01/03/12, End date 30/06/15, 1.43 ha at £5.00 per ha
 - Land Parcel [REDACTED] Option UX1 changed from Start date 01/03/12, End date 28/02/22, 0.48 ha at £5.00 per ha to Start date 01/03/12, End date 30/06/15, 0.48 ha at £5.00 per ha
 - Land Parcel [REDACTED] Option HL10 changed from Start date 01/03/12, End date 28/02/22, 0.43 ha at £40.00 per ha to Start date 01/03/12, End date 30/06/15, 0.43 ha at £40.00 per ha
 - Land Parcel [REDACTED] Option UX1 changed from Start date 01/09/12, End date 28/02/22, 852.69 ha at £5.00 per ha to Start date 01/09/12, End date 30/06/15, 852.69 ha at £5.00 per ha
 - Land Parcel [REDACTED] Option UX3 changed from Start date 01/01/15, End date 28/02/22, 296.88 ha at 15 points per ha to Start date 01/01/15, End date 30/06/15,

Entry Level plus Higher Level Stewardship Agreement Addendum

Agreement No. [REDACTED]

296.88 ha at 15 points per ha

- Land Parcel [REDACTED] Option EL5 changed from Start date 01/03/12, End date 28/02/22, 1.43 ha at 35 points per ha to Start date 01/03/12, End date 30/06/15, 1.43 ha at 35 points per ha
- Land Parcel [REDACTED] Option HR1 changed from Start date 01/01/15, End date 28/02/22, 0.51 ha at £35.00 per ha to Start date 01/01/15, End date 30/06/15, 0.51 ha at £35.00 per ha
- Land Parcel [REDACTED] Option HR1 changed from Start date 01/03/12, End date 28/02/22, 0.48 ha at £35.00 per ha to Start date 01/03/12, End date 30/06/15, 0.48 ha at £35.00 per ha
- Land Parcel [REDACTED] Option UX1 changed from Start date 01/01/15, End date 28/02/22, 296.88 ha at £5.00 per ha to Start date 01/01/15, End date 30/06/15, 296.88 ha at £5.00 per ha
- Land Parcel [REDACTED] Option HR8 changed from Start date 01/09/12, End date 28/02/22, 1165.41 ha at £5.00 per ha to Start date 01/09/12, End date 30/06/15, 1165.41 ha at £5.00 per ha
- Land Parcel [REDACTED] Option HR8 changed from Start date 01/09/12, End date 28/02/22, 43.92 ha at £5.00 per ha to Start date 01/09/12, End date 30/06/15, 43.92 ha at £5.00 per ha
- Land Parcel [REDACTED] Option HL12 changed from Start date 01/03/12, End date 28/02/22, 0.43 ha at £7.00 per ha to Start date 01/03/12, End date 30/06/15, 0.43 ha at £7.00 per ha
- Land Parcel [REDACTED] Option HR1 changed from Start date 01/03/12, End date 28/02/22, 0.28 ha at £35.00 per ha to Start date 01/03/12, End date 30/06/15, 0.28 ha at £35.00 per ha
- Land Parcel [REDACTED] Option HL10 changed from Start date 01/09/12, End date 28/02/22, 852.69 ha at £35.00 per ha to Start date 01/09/12, End date 30/06/15, 852.69 ha at £35.00 per ha
- Land Parcel [REDACTED] Option HR8 changed from Start date 01/03/12, End date 28/02/22, 1.43 ha at £5.00 per ha to Start date 01/03/12, End date 30/06/15, 1.43 ha at £5.00 per ha
- Land Parcel [REDACTED] Option UX3 changed from Start date 01/09/12, End date 28/02/22, 852.69 ha at 15 points per ha to Start date 01/09/12, End date 30/06/15, 852.69 ha at 15 points per ha
- Land Parcel [REDACTED] Option HR1 changed from Start date 01/01/15, End date 28/02/22, 296.87 ha at £35.00 per ha to Start date 01/01/15, End date 30/06/15, 296.87 ha at £35.00 per ha
- Land Parcel [REDACTED] Option HR8 changed from Start date 01/03/12, End date 28/02/22, 0.48 ha at £5.00 per ha to Start date 01/03/12, End date 30/06/15, 0.48 ha at £5.00 per ha

Entry Level plus Higher Level Stewardship Agreement Addendum

Agreement No. [REDACTED]

- Land Parcel [REDACTED] Option HL10 changed from Start date 01/03/12, End date 28/02/22, 0.28 ha at £40.00 per ha to Start date 01/03/12, End date 30/06/15, 0.28 ha at £40.00 per ha
- Land Parcel [REDACTED] Option UX3 changed from Start date 01/03/12, End date 28/02/22, 1.43 ha at 15 points per ha to Start date 01/03/12, End date 30/06/15, 1.43 ha at 15 points per ha
- Land Parcel [REDACTED] Option HL12 changed from Start date 01/09/12, End date 28/02/22, 1165.41 ha at £7.00 per ha to Start date 01/09/12, End date 30/06/15, 1165.41 ha at £7.00 per ha
- Land Parcel [REDACTED] Option UX1 changed from Start date 01/09/12, End date 28/02/22, 1165.41 ha at £5.00 per ha to Start date 01/09/12, End date 30/06/15, 1165.41 ha at £5.00 per ha
- Land Parcel [REDACTED] Option EL6 changed from Start date 01/07/15, End date 28/02/22, 23.26 ha at 5 points per ha to Start date 01/07/15, End date 28/02/22, 23.36 ha at 5 points per ha
- Land Parcel [REDACTED] Option EL5 changed from Start date 01/03/12, End date 28/02/22, 0.48 ha at 35 points per ha to Start date 01/03/12, End date 30/06/15, 0.48 ha at 35 points per ha
- Land Parcel [REDACTED] Option UX2 changed from Start date 01/03/12, End date 28/02/22, 0.43 ha at 11 points per ha to Start date 01/03/12, End date 30/06/15, 0.43 ha at 11 points per ha
- Land Parcel [REDACTED] Option HL10 changed from Start date 01/03/12, End date 28/02/22, 0.48 ha at £5.00 per ha to Start date 01/03/12, End date 30/06/15, 0.48 ha at £5.00 per ha
- Land Parcel [REDACTED] Option A13 changed from Start date 01/01/15, End date 28/02/22, 296.87 ha at 0 points per ha to Start date 01/01/15, End date 30/06/15, 296.87 ha at 0 points per ha
- Land Parcel [REDACTED] Option HR1 changed from Start date 01/09/12, End date 28/02/22, 852.69 ha at £35.00 per ha to Start date 01/09/12, End date 30/06/15, 852.69 ha at £35.00 per ha
- Land Parcel [REDACTED] Option A13 changed from Start date 01/03/12, End date 28/02/22, 1.43 ha at 0 points per ha to Start date 01/03/12, End date 30/06/15, 1.43 ha at 0 points per ha
- Land Parcel [REDACTED] Option UX1 changed from Start date 01/09/12, End date 28/02/22, 43.92 ha at £5.00 per ha to Start date 01/09/12, End date 30/06/15, 43.92 ha at £5.00 per ha
- Land Parcel [REDACTED] Option HR8 changed from Start date 01/09/12, End date 28/02/22, 0.28 ha at £10.00 per ha to Start date 01/09/12, End date 30/06/15, 0.28 ha at £10.00 per ha
- Land Parcel [REDACTED] Option A13 changed from Start date 01/03/12, End date

Entry Level plus Higher Level Stewardship Agreement Addendum

Agreement No. [REDACTED]

- 28/02/22, 0.43 ha at 0 points per ha to Start date 01/03/12, End date 30/06/15, 0.43 ha at 0 points per ha
- Land Parcel [REDACTED] Option EL6 changed from Start date 01/09/12, End date 28/02/22, 43.92 ha at 5 points per ha to Start date 01/09/12, End date 30/06/15, 43.92 ha at 5 points per ha
 - Land Parcel [REDACTED] Option A13 changed from Start date 01/01/15, End date 28/02/22, 0.51 ha at 0 points per ha to Start date 01/01/15, End date 30/06/15, 0.51 ha at 0 points per ha
 - Land Parcel [REDACTED] Option A13 changed from Start date 01/03/12, End date 28/02/22, 0.48 ha at 0 points per ha to Start date 01/03/12, End date 30/06/15, 0.48 ha at 0 points per ha
 - Land Parcel [REDACTED] Option HL10 changed from Start date 01/01/15, End date 28/02/22, 0.51 ha at £40.00 per ha to Start date 01/01/15, End date 30/06/15, 0.51 ha at £40.00 per ha
 - Land Parcel [REDACTED] Option HL10 changed from Start date 01/03/12, End date 28/02/22, 0.25 ha at £5.00 per ha to Start date 01/03/12, End date 30/06/15, 0.25 ha at £5.00 per ha
 - Land Parcel [REDACTED] Option UX3 changed from Start date 01/03/12, End date 28/02/22, 0.48 ha at 15 points per ha to Start date 01/03/12, End date 30/06/15, 0.48 ha at 15 points per ha
 - Land Parcel [REDACTED] Option EL6 changed from Start date 01/09/12, End date 28/02/22, 852.69 ha at 5 points per ha to Start date 01/09/12, End date 30/06/15, 852.69 ha at 5 points per ha
 - Land Parcel [REDACTED] Option HR1 changed from Start date 01/09/12, End date 28/02/22, 43.92 ha at £35.00 per ha to Start date 01/09/12, End date 30/06/15, 43.92 ha at £35.00 per ha
 - Land Parcel [REDACTED] Option HL10 changed from Start date 01/01/15, End date 28/02/22, 296.87 ha at £35.00 per ha to Start date 01/01/15, End date 30/06/15, 296.87 ha at £35.00 per ha
 - Land Parcel [REDACTED] Option HL10 changed from Start date 01/09/12, End date 28/02/22, 43.92 ha at £35.00 per ha to Start date 01/09/12, End date 30/06/15, 43.92 ha at £35.00 per ha
 - Land Parcel [REDACTED] Option UX3 changed from Start date 01/09/12, End date 28/02/22, 1165.41 ha at 15 points per ha to Start date 01/09/12, End date 30/06/15, 1165.41 ha at 15 points per ha
 - Land Parcel [REDACTED] Option EL6 changed from Start date 01/09/12, End date 28/02/22, 1165.41 ha at 5 points per ha to Start date 01/09/12, End date 30/06/15, 1165.41 ha at 5 points per ha
 - Land Parcel [REDACTED] Option HL12 changed from Start date 01/03/12, End date 28/02/22, 1.43 ha at £7.00 per ha to Start date 01/03/12, End date 30/06/15, 1.43 ha at

Entry Level plus Higher Level Stewardship Agreement Addendum[REDACTED] **Agreement No.** [REDACTED]

£7.00 per ha

- Land Parcel [REDACTED] Option HR8 changed from Start date 01/09/12, End date 28/02/22, 852.69 ha at £5.00 per ha to Start date 01/09/12, End date 30/06/15, 852.69 ha at £5.00 per ha
- Land Parcel [REDACTED] Option HL10 changed from Start date 01/09/12, End date 28/02/22, 1165.41 ha at £35.00 per ha to Start date 01/09/12, End date 30/06/15, 1165.41 ha at £35.00 per ha
- Land Parcel [REDACTED] Option HR1 changed from Start date 01/09/12, End date 28/02/22, 1165.41 ha at £35.00 per ha to Start date 01/09/12, End date 30/06/15, 1165.41 ha at £35.00 per ha
- Land Parcel [REDACTED] Option HR1 changed from Start date 01/03/12, End date 28/02/22, 1.43 ha at £35.00 per ha to Start date 01/03/12, End date 30/06/15, 1.43 ha at £35.00 per ha
- Land Parcel [REDACTED] Option HR8 changed from Start date 01/09/12, End date 28/02/22, 0.43 ha at £10.00 per ha to Start date 01/09/12, End date 30/06/15, 0.43 ha at £10.00 per ha

Other Changes

- Other
 - increase of 0.10ha on HL10 on parcel [REDACTED] Reduced previously in error. Reduction due to further PIF warnings
-

Entry Level plus Higher Level Stewardship Agreement Addendum

[REDACTED] Agreement No. [REDACTED]

Version 9.0.

Date of Amendment(s): 01/07/15

Land Parcel Changes

- No Land Parcel/Threshold changes at this version

Option Changes

- Land Parcel [REDACTED] Option EL6 added. Start date 01/07/15, End date 28/02/22, 2303.68 ha at 5 points per ha
- Land Parcel [REDACTED] Option HR8 added. Start date 01/07/15, End date 28/02/22, 0.15 ha at £10.00 per ha
- Land Parcel [REDACTED] Option UX2 added. Start date 01/07/15, End date 28/02/22, 0.15 ha at 11 points per ha
- Land Parcel [REDACTED] Option A13 added. Start date 01/07/15, End date 28/02/22, 0.15 ha at 0 points per ha
- Land Parcel [REDACTED] Option UX1 added. Start date 01/07/15, End date 28/02/22, 2303.68 ha at £5.00 per ha
- Land Parcel [REDACTED] Option HR1 added. Start date 01/07/15, End date 28/02/22, 0.15 ha at £35.00 per ha
- Land Parcel [REDACTED] Option UX1 added. Start date 01/07/15, End date 28/02/22, 14.89 ha at £5.00 per ha
- Land Parcel [REDACTED] Option UX3 added. Start date 01/07/15, End date 28/02/22, 14.89 ha at 15 points per ha
- Land Parcel [REDACTED] Option EL6 added. Start date 01/07/15, End date 28/02/22, 14.89 ha at 5 points per ha
- Land Parcel [REDACTED] Option HL10 added. Start date 01/07/15, End date 28/02/22, 2303.68 ha at £35.00 per ha
- Land Parcel [REDACTED] Option HR1 added. Start date 01/07/15, End date 28/02/22, 2303.68 ha at £35.00 per ha
- Land Parcel [REDACTED] Option HL10 added. Start date 01/07/15, End date 28/02/22, 0.15 ha at £40.00 per ha
- Land Parcel [REDACTED] Option A13 added. Start date 01/07/15, End date 28/02/22, 14.89 ha at 0 points per ha
- Land Parcel [REDACTED] Option HL12 added. Start date 01/07/15, End date 28/02/22, 14.89 ha at £7.00 per ha
- Land Parcel [REDACTED] Option HL10 added. Start date 01/07/15, End date 28/02/22, 14.89 ha at £35.00 per ha
- Land Parcel [REDACTED] Option A13 added. Start date 01/07/15, End date 28/02/22, 2303.68 ha at 0 points per ha
- Land Parcel [REDACTED] Option UX3 added. Start date 01/07/15, End date 28/02/22, 2303.68 ha at 15 points per ha
- Land Parcel [REDACTED] Option HR8 added. Start date 01/07/15, End date 28/02/22, 2303.68 ha at £5.00 per ha

Entry Level plus Higher Level Stewardship Agreement Addendum

Agreement No. [REDACTED]

- Land Parcel [REDACTED] Option HL12 added. Start date 01/07/15, End date 28/02/22, 0.15 ha at £7.00 per ha
- Land Parcel [REDACTED] Option HR1 added. Start date 01/07/15, End date 28/02/22, 14.89 ha at £35.00 per ha
- Land Parcel [REDACTED] Option HR8 added. Start date 01/07/15, End date 28/02/22, 14.89 ha at £5.00 per ha
- Land Parcel [REDACTED] Option HL12 added. Start date 01/07/15, End date 28/02/22, 2303.68 ha at £7.00 per ha
- Land Parcel [REDACTED] Option UX1 changed from Start date 01/09/12, End date 28/02/22, 14.69 ha at £5.00 per ha to Start date 01/09/12, End date 30/06/15, 14.69 ha at £5.00 per ha
- Land Parcel [REDACTED] Option UX1 changed from Start date 01/09/12, End date 28/02/22, 2302.51 ha at £5.00 per ha to Start date 01/09/12, End date 30/06/15, 2302.51 ha at £5.00 per ha
- Land Parcel [REDACTED] Option HR8 changed from Start date 01/01/15, End date 28/02/22, 0.02 ha at £10.00 per ha to Start date 01/01/15, End date 30/06/15, 0.02 ha at £10.00 per ha
- Land Parcel [REDACTED] Option EL6 changed from Start date 01/09/12, End date 28/02/22, 14.69 ha at 5 points per ha to Start date 01/09/12, End date 30/06/15, 14.69 ha at 5 points per ha
- Land Parcel [REDACTED] Option HR8 changed from Start date 01/09/12, End date 28/02/22, 14.69 ha at £5.00 per ha to Start date 01/09/12, End date 30/06/15, 14.69 ha at £5.00 per ha
- Land Parcel [REDACTED] Option UX3 changed from Start date 01/09/12, End date 28/02/22, 2302.51 ha at 15 points per ha to Start date 01/09/12, End date 30/06/15, 2302.51 ha at 15 points per ha
- Land Parcel [REDACTED] Option HR1 changed from Start date 01/01/15, End date 28/02/22, 0.02 ha at £35.00 per ha to Start date 01/01/15, End date 30/06/15, 0.02 ha at £35.00 per ha
- Land Parcel [REDACTED] Option HL10 changed from Start date 01/09/12, End date 28/02/22, 14.69 ha at £35.00 per ha to Start date 01/09/12, End date 30/06/15, 14.69 ha at £35.00 per ha
- Land Parcel [REDACTED] Option HR1 changed from Start date 01/09/12, End date 28/02/22, 14.69 ha at £35.00 per ha to Start date 01/09/12, End date 30/06/15, 14.69 ha at £35.00 per ha
- Land Parcel [REDACTED] Option UX3 changed from Start date 01/09/12, End date 28/02/22, 14.69 ha at 15 points per ha to Start date 01/09/12, End date 30/06/15, 14.69 ha at 15 points per ha
- Land Parcel [REDACTED] Option HL10 changed from Start date 01/09/12, End date 28/02/22, 2302.51 ha at £35.00 per ha to Start date 01/09/12, End date 30/06/15,

Entry Level plus Higher Level Stewardship Agreement Addendum

Agreement No. [REDACTED]

2302.51 ha at £35.00 per ha

- Land Parcel [REDACTED] Option A13 changed from Start date 01/01/15, End date 28/02/22, 0.02 ha at 0 points per ha to Start date 01/01/15, End date 30/06/15, 0.02 ha at 0 points per ha
- Land Parcel [REDACTED] Option A13 changed from Start date 01/09/12, End date 28/02/22, 2302.51 ha at 0 points per ha to Start date 01/09/12, End date 30/06/15, 2302.51 ha at 0 points per ha
- Land Parcel [REDACTED] Option A13 changed from Start date 01/09/12, End date 28/02/22, 14.69 ha at 0 points per ha to Start date 01/09/12, End date 30/06/15, 14.69 ha at 0 points per ha
- Land Parcel [REDACTED] Option EL6 changed from Start date 01/09/12, End date 28/02/22, 2302.51 ha at 5 points per ha to Start date 01/09/12, End date 30/06/15, 2302.51 ha at 5 points per ha
- Land Parcel [REDACTED] Option HL10 changed from Start date 01/01/15, End date 28/02/22, 0.02 ha at £40.00 per ha to Start date 01/01/15, End date 30/06/15, 0.02 ha at £40.00 per ha
- Land Parcel [REDACTED] Option HR8 changed from Start date 01/09/12, End date 28/02/22, 2302.51 ha at £5.00 per ha to Start date 01/09/12, End date 30/06/15, 2302.51 ha at £5.00 per ha
- Land Parcel [REDACTED] Option HL12 changed from Start date 01/01/15, End date 28/02/22, 0.02 ha at £7.00 per ha to Start date 01/01/15, End date 30/06/15, 0.02 ha at £7.00 per ha
- Land Parcel [REDACTED] Option HL12 changed from Start date 01/09/12, End date 28/02/22, 2302.51 ha at £7.00 per ha to Start date 01/09/12, End date 30/06/15, 2302.51 ha at £7.00 per ha
- Land Parcel [REDACTED] Option UX2 changed from Start date 01/01/15, End date 28/02/22, 0.02 ha at 11 points per ha to Start date 01/01/15, End date 30/06/15, 0.02 ha at 11 points per ha
- Land Parcel [REDACTED] Option HL12 changed from Start date 01/09/12, End date 28/02/22, 14.69 ha at £7.00 per ha to Start date 01/09/12, End date 30/06/15, 14.69 ha at £7.00 per ha
- Land Parcel [REDACTED] Option HR1 changed from Start date 01/09/12, End date 28/02/22, 2302.51 ha at £35.00 per ha to Start date 01/09/12, End date 30/06/15, 2302.51 ha at £35.00 per ha

Other Changes

- Other
- PIF changes

Entry Level plus Higher Level Stewardship Agreement Addendum

[Redacted]

Agreement No.

[Redacted]

.....

[Redacted]

Entry Level plus Higher Level Stewardship Agreement Addendum

[REDACTED] Agreement No. [REDACTED]

Version 10.0.

Date of Amendment(s): 01/01/16

Land Parcel Changes

- No Land Parcel/Threshold changes at this version

Option Changes

- Land Parcel [REDACTED] Option HL12 added. Start date 01/01/16, End date 28/02/22, 0.04 ha at £7.00 per ha
- Land Parcel [REDACTED] Option A13 added. Start date 01/01/16, End date 28/02/22, 0.04 ha at 0 points per ha
- Land Parcel [REDACTED] Option UX2 added. Start date 01/01/16, End date 28/02/22, 0.04 ha at 11 points per ha
- Land Parcel [REDACTED] Option HR1 added. Start date 01/01/16, End date 28/02/22, 0.04 ha at £35.00 per ha
- Land Parcel [REDACTED] Option HR8 added. Start date 01/01/16, End date 28/02/22, 0.04 ha at £10.00 per ha
- Land Parcel [REDACTED] Option HL10 added. Start date 01/01/16, End date 28/02/22, 0.04 ha at £40.00 per ha
- Land Parcel [REDACTED] Option UX2 changed from Start date 01/07/15, End date 28/02/22, 0.10 ha at 11 points per ha to Start date 01/07/15, End date 31/12/15, 0.10 ha at 11 points per ha
- Land Parcel [REDACTED] Option HR1 changed from Start date 01/07/15, End date 28/02/22, 0.10 ha at £35.00 per ha to Start date 01/07/15, End date 31/12/15, 0.10 ha at £35.00 per ha
- Land Parcel [REDACTED] Option HL12 changed from Start date 01/07/15, End date 28/02/22, 0.10 ha at £7.00 per ha to Start date 01/07/15, End date 31/12/15, 0.10 ha at £7.00 per ha
- Land Parcel [REDACTED] Option HL10 changed from Start date 01/07/15, End date 28/02/22, 0.10 ha at £40.00 per ha to Start date 01/07/15, End date 31/12/15, 0.10 ha at £40.00 per ha
- Land Parcel [REDACTED] Option A13 changed from Start date 01/07/15, End date 28/02/22, 0.10 ha at 0 points per ha to Start date 01/07/15, End date 31/12/15, 0.10 ha at 0 points per ha
- Land Parcel [REDACTED] Option HR8 changed from Start date 01/07/15, End date 28/02/22, 0.10 ha at £10.00 per ha to Start date 01/07/15, End date 31/12/15, 0.10 ha at £10.00 per ha

Other Changes

- Other
- PIF/RLR Refresh

Entry Level plus Higher Level Stewardship Agreement Addendum

[Redacted]

Agreement No.

[Redacted]

.....

[Redacted]

Entry Level plus Higher Level Stewardship Agreement Addendum

[REDACTED] Agreement No. [REDACTED]

Version 11.0.**Date of Amendment(s): 01/01/16*****Land Parcel Changes***

- No Land Parcel/Threshold changes at this version

Option Changes

- No Option changes at this version

Other Changes

- Automatic Re-profiling
-

Entry Level plus Higher Level Stewardship Agreement Addendum

[REDACTED] Agreement No. [REDACTED]

Version 12.0.

Date of Amendment(s): 01/01/17

Land Parcel Changes

- No Land Parcel/Threshold changes at this version

Option Changes

- Land Parcel [REDACTED] Option A13 added. Start date 01/01/17, End date 28/02/22, 43.92 ha at 0 points per ha
- Land Parcel [REDACTED] Option HL12 added. Start date 01/01/17, End date 28/02/22, 1165.41 ha at £7.00 per ha
- Land Parcel [REDACTED] Option UX1 added. Start date 01/01/17, End date 28/02/22, 43.92 ha at £5.00 per ha
- Land Parcel [REDACTED] Option HR8 added. Start date 01/01/17, End date 28/02/22, 43.92 ha at £5.00 per ha
- Land Parcel [REDACTED] Option HR8 added. Start date 01/01/17, End date 28/02/22, 1165.41 ha at £5.00 per ha
- Land Parcel [REDACTED] Option HL10 added. Start date 01/01/17, End date 28/02/22, 43.92 ha at £35.00 per ha
- Land Parcel [REDACTED] Option EL6 added. Start date 01/01/17, End date 28/02/22, 43.92 ha at 5 points per ha
- Land Parcel [REDACTED] Option HR1 added. Start date 01/01/17, End date 28/02/22, 43.92 ha at £35.00 per ha
- Land Parcel [REDACTED] Option UX3 added. Start date 01/01/17, End date 28/02/22, 1165.41 ha at 15 points per ha
- Land Parcel [REDACTED] Option UX1 added. Start date 01/01/17, End date 28/02/22, 1165.41 ha at £5.00 per ha
- Land Parcel [REDACTED] Option HL10 added. Start date 01/01/17, End date 28/02/22, 1165.41 ha at £35.00 per ha
- Land Parcel [REDACTED] Option UX3 added. Start date 01/01/17, End date 28/02/22, 43.92 ha at 15 points per ha
- Land Parcel [REDACTED] Option HL12 added. Start date 01/01/17, End date 28/02/22, 43.92 ha at £7.00 per ha
- Land Parcel [REDACTED] Option EL6 added. Start date 01/01/17, End date 28/02/22, 1165.41 ha at 5 points per ha
- Land Parcel [REDACTED] Option HR1 added. Start date 01/01/17, End date 28/02/22, 1165.41 ha at £35.00 per ha
- Land Parcel [REDACTED] Option A13 added. Start date 01/01/17, End date 28/02/22, 1165.41 ha at 0 points per ha
- Land Parcel [REDACTED] Option EL6 changed from Start date 01/07/15, End date 28/02/22, 43.64 ha at 5 points per ha to Start date 01/07/15, End date 31/12/16, 43.64 ha at 5 points per ha
- Land Parcel [REDACTED] Option UX3 changed from Start date 01/07/15, End date

Entry Level plus Higher Level Stewardship Agreement Addendum

Agreement No. [REDACTED]

- 28/02/22, 1165.39 ha at 15 points per ha to Start date 01/07/15, End date 31/12/16,
1165.39 ha at 15 points per ha
- Land Parcel [REDACTED] Option UX1 changed from Start date 01/07/15, End date 28/02/22, 1165.39 ha at £5.00 per ha to Start date 01/07/15, End date 31/12/16, 1165.39 ha at £5.00 per ha
 - Land Parcel [REDACTED] Option HR1 changed from Start date 01/07/15, End date 28/02/22, 1165.39 ha at £35.00 per ha to Start date 01/07/15, End date 31/12/16, 1165.39 ha at £35.00 per ha
 - Land Parcel [REDACTED] Option HR8 changed from Start date 01/07/15, End date 28/02/22, 43.64 ha at £5.00 per ha to Start date 01/07/15, End date 31/12/16, 43.64 ha at £5.00 per ha
 - Land Parcel [REDACTED] Option HL12 changed from Start date 01/07/15, End date 28/02/22, 43.64 ha at £7.00 per ha to Start date 01/07/15, End date 31/12/16, 43.64 ha at £7.00 per ha
 - Land Parcel [REDACTED] Option A13 changed from Start date 01/07/15, End date 28/02/22, 43.64 ha at 0 points per ha to Start date 01/07/15, End date 31/12/16, 43.64 ha at 0 points per ha
 - Land Parcel [REDACTED] Option HL10 changed from Start date 01/07/15, End date 28/02/22, 43.64 ha at £35.00 per ha to Start date 01/07/15, End date 31/12/16, 43.64 ha at £35.00 per ha
 - Land Parcel [REDACTED] Option UX1 changed from Start date 01/07/15, End date 28/02/22, 43.64 ha at £5.00 per ha to Start date 01/07/15, End date 31/12/16, 43.64 ha at £5.00 per ha
 - Land Parcel [REDACTED] Option HL12 changed from Start date 01/07/15, End date 28/02/22, 1165.39 ha at £7.00 per ha to Start date 01/07/15, End date 31/12/16, 1165.39 ha at £7.00 per ha
 - Land Parcel [REDACTED] Option HL10 changed from Start date 01/07/15, End date 28/02/22, 1165.39 ha at £35.00 per ha to Start date 01/07/15, End date 31/12/16, 1165.39 ha at £35.00 per ha
 - Land Parcel [REDACTED] Option EL6 changed from Start date 01/07/15, End date 28/02/22, 1165.39 ha at 5 points per ha to Start date 01/07/15, End date 31/12/16, 1165.39 ha at 5 points per ha
 - Land Parcel [REDACTED] Option UX3 changed from Start date 01/07/15, End date 28/02/22, 43.64 ha at 15 points per ha to Start date 01/07/15, End date 31/12/16, 43.64 ha at 15 points per ha
 - Land Parcel [REDACTED] Option HR8 changed from Start date 01/07/15, End date 28/02/22, 1165.39 ha at £5.00 per ha to Start date 01/07/15, End date 31/12/16, 1165.39 ha at £5.00 per ha
 - Land Parcel [REDACTED] Option A13 changed from Start date 01/07/15, End date 28/02/22, 1165.39 ha at 0 points per ha to Start date 01/07/15, End date 31/12/16,

Entry Level plus Higher Level Stewardship Agreement Addendum

[REDACTED] Agreement No. [REDACTED]

1165.39 ha at 0 points per ha

- Land Parcel [REDACTED] Option HR1 changed from Start date 01/07/15, End date 28/02/22, 43.64 ha at £35.00 per ha to Start date 01/07/15, End date 31/12/16, 43.64 ha at £35.00 per ha

Other Changes

- Other
 - Update option values
-

Entry Level plus Higher Level Stewardship Agreement Addendum

[REDACTED] Agreement No. [REDACTED]

Version 13.0.

Date of Amendment(s): 01/01/17

Land Parcel Changes

- Land Parcel [REDACTED] 0.15 ha removed
- ELS Threshold changed from 257840 points to 257830 points.

Option Changes

- Land Parcel [REDACTED] Option HR1 added. Start date 01/01/17, End date 28/02/22, 0.46 ha at £35.00 per ha
- Land Parcel [REDACTED] Option HR8 added. Start date 01/01/17, End date 28/02/22, 0.46 ha at £5.00 per ha
- Land Parcel [REDACTED] Option HL10 added. Start date 01/01/17, End date 28/02/22, 2302.68 ha at £35.00 per ha
- Land Parcel [REDACTED] Option EL6 added. Start date 01/01/17, End date 28/02/22, 2302.68 ha at 5 points per ha
- Land Parcel [REDACTED] Option HL12 added. Start date 01/01/17, End date 28/02/22, 767.51 ha at £7.00 per ha
- Land Parcel [REDACTED] Option UX1 added. Start date 01/01/17, End date 28/02/22, 767.51 ha at £5.00 per ha
- Land Parcel [REDACTED] Option HR8 added. Start date 01/01/17, End date 28/02/22, 0.28 ha at £10.00 per ha
- Land Parcel [REDACTED] Option A13 added. Start date 01/01/17, End date 28/02/22, 296.87 ha at 0 points per ha
- Land Parcel [REDACTED] Option UX3 added. Start date 01/01/17, End date 28/02/22, 0.46 ha at 15 points per ha
- Land Parcel [REDACTED] Option HR1 added. Start date 01/01/17, End date 28/02/22, 56.71 ha at £35.00 per ha
- Land Parcel [REDACTED] Option UX3 added. Start date 01/01/17, End date 28/02/22, 56.71 ha at 15 points per ha
- Land Parcel [REDACTED] Option HR1 added. Start date 01/01/17, End date 28/02/22, 767.51 ha at £35.00 per ha
- Land Parcel [REDACTED] Option HL10 added. Start date 01/01/17, End date 28/02/22, 0.46 ha at £5.00 per ha
- Land Parcel [REDACTED] Option UX3 added. Start date 01/01/17, End date 28/02/22, 2302.68 ha at 15 points per ha
- Land Parcel [REDACTED] Option HL12 added. Start date 01/01/17, End date 28/02/22, 56.71 ha at £7.00 per ha
- Land Parcel [REDACTED] Option HL10 added. Start date 01/01/17, End date 28/02/22, 767.51 ha at £35.00 per ha
- Land Parcel [REDACTED] Option UX3 added. Start date 01/01/17, End date 28/02/22, 296.88 ha at 15 points per ha
- Land Parcel [REDACTED] Option HR1 added. Start date 01/01/17, End date 28/02/22,

Entry Level plus Higher Level Stewardship Agreement Addendum

[REDACTED] Agreement No. [REDACTED]

296.87 ha at £35.00 per ha

- Land Parcel [REDACTED] Option HL12 added. Start date 01/01/17, End date 28/02/22, 0.46 ha at £7.00 per ha
- Land Parcel [REDACTED] Option UX1 added. Start date 01/01/17, End date 28/02/22, 56.71 ha at £5.00 per ha
- Land Parcel [REDACTED] Option UX3 added. Start date 01/01/17, End date 28/02/22, 767.51 ha at 15 points per ha
- Land Parcel [REDACTED] Option HR8 added. Start date 01/01/17, End date 28/02/22, 767.51 ha at £5.00 per ha
- Land Parcel [REDACTED] Option EL5 added. Start date 01/01/17, End date 28/02/22, 0.46 ha at 35 points per ha
- Land Parcel [REDACTED] Option HR1 added. Start date 01/01/17, End date 28/02/22, 2302.68 ha at £35.00 per ha
- Land Parcel [REDACTED] Option HL10 added. Start date 01/01/17, End date 28/02/22, 56.71 ha at £35.00 per ha
- Land Parcel [REDACTED] Option HR8 added. Start date 01/01/17, End date 28/02/22, 56.71 ha at £5.00 per ha
- Land Parcel [REDACTED] Option EL6 added. Start date 01/01/17, End date 28/02/22, 767.51 ha at 5 points per ha
- Land Parcel [REDACTED] Option HL12 added. Start date 01/01/17, End date 28/02/22, 296.87 ha at £7.00 per ha
- Land Parcel [REDACTED] Option HL10 added. Start date 01/01/17, End date 28/02/22, 296.87 ha at £35.00 per ha
- Land Parcel [REDACTED] Option A13 added. Start date 01/01/17, End date 28/02/22, 0.46 ha at 0 points per ha
- Land Parcel [REDACTED] Option A13 added. Start date 01/01/17, End date 28/02/22, 767.51 ha at 0 points per ha
- Land Parcel [REDACTED] Option HL10 added. Start date 01/01/17, End date 28/02/22, 0.28 ha at £40.00 per ha
- Land Parcel [REDACTED] Option UX1 added. Start date 01/01/17, End date 28/02/22, 0.46 ha at £5.00 per ha
- Land Parcel [REDACTED] Option UX1 added. Start date 01/01/17, End date 28/02/22, 2302.68 ha at £5.00 per ha
- Land Parcel [REDACTED] Option HR8 added. Start date 01/01/17, End date 28/02/22, 2302.68 ha at £5.00 per ha
- Land Parcel [REDACTED] Option A13 added. Start date 01/01/17, End date 28/02/22, 2302.68 ha at 0 points per ha
- Land Parcel [REDACTED] Option EL6 added. Start date 01/01/17, End date 28/02/22, 56.71 ha at 5 points per ha

Entry Level plus Higher Level Stewardship Agreement Addendum

Agreement No. [REDACTED]

- Land Parcel [REDACTED] Option A13 added. Start date 01/01/17, End date 28/02/22, 56.71 ha at 0 points per ha
- Land Parcel [REDACTED] Option HL12 added. Start date 01/01/17, End date 28/02/22, 0.28 ha at £7.00 per ha
- Land Parcel [REDACTED] Option HR1 added. Start date 01/01/17, End date 28/02/22, 0.28 ha at £35.00 per ha
- Land Parcel [REDACTED] Option EL6 added. Start date 01/01/17, End date 28/02/22, 296.87 ha at 5 points per ha
- Land Parcel [REDACTED] Option UX1 added. Start date 01/01/17, End date 28/02/22, 296.88 ha at £5.00 per ha
- Land Parcel [REDACTED] Option HR8 added. Start date 01/01/17, End date 28/02/22, 296.87 ha at £5.00 per ha
- Option EA1 added. Start date 01/01/17, End date 28/02/22, ##### ha at 3 points per ha
- Land Parcel [REDACTED] Option HR8 removed. Start date 01/01/15, End date 30/06/15, 0.02 ha at £10.00 per ha
- Land Parcel [REDACTED] Option HL12 removed. Start date 01/07/15, End date 28/02/22, 0.15 ha at £7.00 per ha
- Land Parcel [REDACTED] Option HL10 removed. Start date 01/07/15, End date 28/02/22, 0.15 ha at £40.00 per ha
- Land Parcel [REDACTED] Option HR1 removed. Start date 01/01/15, End date 30/06/15, 0.02 ha at £35.00 per ha
- Land Parcel [REDACTED] Option HR1 removed. Start date 01/07/15, End date 28/02/22, 0.15 ha at £35.00 per ha
- Land Parcel [REDACTED] Option HR1 removed. Start date 01/03/12, End date 31/12/14, 0.15 ha at £35.00 per ha
- Land Parcel [REDACTED] Option A13 removed. Start date 01/03/12, End date 31/12/14, 0.15 ha at 0 points per ha
- Land Parcel [REDACTED] Option HL12 removed. Start date 01/01/15, End date 30/06/15, 0.02 ha at £7.00 per ha
- Land Parcel [REDACTED] Option HL12 removed. Start date 01/03/12, End date 31/12/14, 0.15 ha at £7.00 per ha
- Land Parcel [REDACTED] Option HR8 removed. Start date 01/03/12, End date 31/08/12, 0.15 ha at £5.00 per ha
- Land Parcel [REDACTED] Option HL10 removed. Start date 01/03/12, End date 31/12/14, 0.15 ha at £40.00 per ha
- Land Parcel [REDACTED] Option A13 removed. Start date 01/07/15, End date 28/02/22, 0.15 ha at 0 points per ha
- Land Parcel [REDACTED] Option UX2 removed. Start date 01/03/12, End date 31/12/14, 0.15 ha at 11 points per ha

Entry Level plus Higher Level Stewardship Agreement Addendum

Agreement No. [REDACTED]

- Land Parcel [REDACTED] Option HR8 removed. Start date 01/09/12, End date 31/12/14, 0.15 ha at £10.00 per ha
- Land Parcel [REDACTED] Option UX2 removed. Start date 01/01/15, End date 30/06/15, 0.02 ha at 11 points per ha
- Land Parcel [REDACTED] Option A13 removed. Start date 01/01/15, End date 30/06/15, 0.02 ha at 0 points per ha
- Land Parcel [REDACTED] Option HL10 removed. Start date 01/01/15, End date 30/06/15, 0.02 ha at £40.00 per ha
- Land Parcel [REDACTED] Option HR8 removed. Start date 01/07/15, End date 28/02/22, 0.15 ha at £10.00 per ha
- Land Parcel [REDACTED] Option UX2 removed. Start date 01/07/15, End date 28/02/22, 0.15 ha at 11 points per ha
- Land Parcel [REDACTED] Option HR8 changed from Start date 01/07/15, End date 28/02/22, 296.50 ha at £5.00 per ha to Start date 01/07/15, End date 31/12/16, 296.50 ha at £5.00 per ha
- Land Parcel [REDACTED] Option EL6 changed from Start date 01/07/15, End date 28/02/22, 56.48 ha at 5 points per ha to Start date 01/07/15, End date 31/12/16, 56.48 ha at 5 points per ha
- Land Parcel [REDACTED] Option UX3 changed from Start date 01/07/15, End date 28/02/22, 766.02 ha at 15 points per ha to Start date 01/07/15, End date 31/12/16, 766.02 ha at 15 points per ha
- Land Parcel [REDACTED] Option UX3 changed from Start date 01/07/15, End date 28/02/22, 56.48 ha at 15 points per ha to Start date 01/07/15, End date 31/12/16, 56.48 ha at 15 points per ha
- Land Parcel [REDACTED] Option HL10 changed from Start date 01/07/15, End date 28/02/22, 2303.68 ha at £35.00 per ha to Start date 01/07/15, End date 31/12/16, 2303.68 ha at £35.00 per ha
- Land Parcel [REDACTED] Option HR8 changed from Start date 01/07/15, End date 28/02/22, 56.48 ha at £5.00 per ha to Start date 01/07/15, End date 31/12/16, 56.48 ha at £5.00 per ha
- Land Parcel [REDACTED] Option UX3 changed from Start date 01/07/15, End date 28/02/22, 296.50 ha at 15 points per ha to Start date 01/07/15, End date 31/12/16, 296.50 ha at 15 points per ha
- Land Parcel [REDACTED] Option UX1 changed from Start date 01/07/15, End date 28/02/22, 766.02 ha at £5.00 per ha to Start date 01/07/15, End date 31/12/16, 766.02 ha at £5.00 per ha
- Land Parcel [REDACTED] Option A13 changed from Start date 01/07/15, End date 28/02/22, 766.02 ha at 0 points per ha to Start date 01/07/15, End date 31/12/16, 766.02 ha at 0 points per ha
- Land Parcel [REDACTED] Option HL10 changed from Start date 01/07/15, End date

Entry Level plus Higher Level Stewardship Agreement Addendum

Agreement No. [REDACTED]

- 28/02/22, 766.02 ha at £35.00 per ha to Start date 01/07/15, End date 31/12/16, 766.02 ha at £35.00 per ha
- Land Parcel [REDACTED] Option HL12 changed from Start date 01/07/15, End date 28/02/22, 296.50 ha at £7.00 per ha to Start date 01/07/15, End date 31/12/16, 296.50 ha at £7.00 per ha
 - Land Parcel [REDACTED] Option HL10 changed from Start date 01/07/15, End date 28/02/22, 296.50 ha at £35.00 per ha to Start date 01/07/15, End date 31/12/16, 296.50 ha at £35.00 per ha
 - Land Parcel [REDACTED] Option UX3 changed from Start date 01/07/15, End date 28/02/22, 0.41 ha at 15 points per ha to Start date 01/07/15, End date 31/12/16, 0.41 ha at 15 points per ha
 - Land Parcel [REDACTED] Option HR1 changed from Start date 01/07/15, End date 28/02/22, 56.48 ha at £35.00 per ha to Start date 01/07/15, End date 31/12/16, 56.48 ha at £35.00 per ha
 - Land Parcel [REDACTED] Option HL12 changed from Start date 01/07/15, End date 28/02/22, 0.41 ha at £7.00 per ha to Start date 01/07/15, End date 31/12/16, 0.41 ha at £7.00 per ha
 - Land Parcel [REDACTED] Option HR1 changed from Start date 01/07/15, End date 28/02/22, 0.41 ha at £35.00 per ha to Start date 01/07/15, End date 31/12/16, 0.41 ha at £35.00 per ha
 - Land Parcel [REDACTED] Option HL10 changed from Start date 01/07/15, End date 28/02/22, 0.41 ha at £5.00 per ha to Start date 01/07/15, End date 31/12/16, 0.41 ha at £5.00 per ha
 - Land Parcel [REDACTED] Option A13 changed from Start date 01/07/15, End date 28/02/22, 296.50 ha at 0 points per ha to Start date 01/07/15, End date 31/12/16, 296.50 ha at 0 points per ha
 - Land Parcel [REDACTED] Option A13 changed from Start date 01/07/15, End date 28/02/22, 2303.68 ha at 0 points per ha to Start date 01/07/15, End date 31/12/16, 2303.68 ha at 0 points per ha
 - Land Parcel [REDACTED] Option EL6 changed from Start date 01/07/15, End date 28/02/22, 766.02 ha at 5 points per ha to Start date 01/07/15, End date 31/12/16, 766.02 ha at 5 points per ha
 - Land Parcel [REDACTED] Option EL5 changed from Start date 01/07/15, End date 28/02/22, 0.41 ha at 35 points per ha to Start date 01/07/15, End date 31/12/16, 0.41 ha at 35 points per ha
 - Land Parcel [REDACTED] Option HR8 changed from Start date 01/07/15, End date 28/02/22, 0.41 ha at £5.00 per ha to Start date 01/07/15, End date 31/12/16, 0.41 ha at £5.00 per ha
 - Land Parcel [REDACTED] Option UX1 changed from Start date 01/07/15, End date 28/02/22, 0.41 ha at £5.00 per ha to Start date 01/07/15, End date 31/12/16, 0.41 ha at

Entry Level plus Higher Level Stewardship Agreement Addendum

Agreement No. [REDACTED]

£5.00 per ha

- Land Parcel [REDACTED] Option HL12 changed from Start date 01/07/15, End date 28/02/22, 766.02 ha at £7.00 per ha to Start date 01/07/15, End date 31/12/16, 766.02 ha at £7.00 per ha
- Land Parcel [REDACTED] Option HR8 changed from Start date 01/07/15, End date 28/02/22, 766.02 ha at £5.00 per ha to Start date 01/07/15, End date 31/12/16, 766.02 ha at £5.00 per ha
- Land Parcel [REDACTED] Option HR1 changed from Start date 01/07/15, End date 28/02/22, 766.02 ha at £35.00 per ha to Start date 01/07/15, End date 31/12/16, 766.02 ha at £35.00 per ha
- Land Parcel [REDACTED] Option A13 changed from Start date 01/07/15, End date 28/02/22, 56.48 ha at 0 points per ha to Start date 01/07/15, End date 31/12/16, 56.48 ha at 0 points per ha
- Land Parcel [REDACTED] Option EL6 changed from Start date 01/07/15, End date 28/02/22, 296.50 ha at 5 points per ha to Start date 01/07/15, End date 31/12/16, 296.50 ha at 5 points per ha
- Land Parcel [REDACTED] Option HL10 changed from Start date 01/07/15, End date 28/02/22, 56.48 ha at £35.00 per ha to Start date 01/07/15, End date 31/12/16, 56.48 ha at £35.00 per ha
- Land Parcel [REDACTED] Option HR8 changed from Start date 01/07/15, End date 28/02/22, 2303.68 ha at £5.00 per ha to Start date 01/07/15, End date 31/12/16, 2303.68 ha at £5.00 per ha
- Land Parcel [REDACTED] Option UX1 changed from Start date 01/07/15, End date 28/02/22, 2303.68 ha at £5.00 per ha to Start date 01/07/15, End date 31/12/16, 2303.68 ha at £5.00 per ha
- Land Parcel [REDACTED] Option HL12 changed from Start date 01/07/15, End date 28/02/22, 56.48 ha at £7.00 per ha to Start date 01/07/15, End date 31/12/16, 56.48 ha at £7.00 per ha
- Land Parcel [REDACTED] Option EL6 changed from Start date 01/07/15, End date 28/02/22, 2303.68 ha at 5 points per ha to Start date 01/07/15, End date 31/12/16, 2303.68 ha at 5 points per ha
- Land Parcel [REDACTED] Option UX3 changed from Start date 01/07/15, End date 28/02/22, 2303.68 ha at 15 points per ha to Start date 01/07/15, End date 31/12/16, 2303.68 ha at 15 points per ha
- Land Parcel [REDACTED] Option HR1 changed from Start date 01/07/15, End date 28/02/22, 296.50 ha at £35.00 per ha to Start date 01/07/15, End date 31/12/16, 296.50 ha at £35.00 per ha
- Land Parcel [REDACTED] Option A13 changed from Start date 01/07/15, End date 28/02/22, 0.41 ha at 0 points per ha to Start date 01/07/15, End date 31/12/16, 0.41 ha at 0 points per ha

Entry Level plus Higher Level Stewardship Agreement Addendum[REDACTED] **Agreement No.** [REDACTED]

- Land Parcel [REDACTED] Option UX1 changed from Start date 01/07/15, End date 28/02/22, 296.50 ha at £5.00 per ha to Start date 01/07/15, End date 31/12/16, 296.50 ha at £5.00 per ha
- Land Parcel [REDACTED] Option UX1 changed from Start date 01/07/15, End date 28/02/22, 56.48 ha at £5.00 per ha to Start date 01/07/15, End date 31/12/16, 56.48 ha at £5.00 per ha
- Land Parcel [REDACTED] Option HR1 changed from Start date 01/07/15, End date 28/02/22, 2303.68 ha at £35.00 per ha to Start date 01/07/15, End date 31/12/16, 2303.68 ha at £35.00 per ha
- Option EA1 changed from Start date 01/07/15, End date 28/02/22, ##### ha at 3 points per ha to Start date 01/07/15, End date 31/12/16, ##### ha at 3 points per ha

Other Changes

- Other
 - update Option areas
-

Entry Level plus Higher Level Stewardship Agreement Addendum

[REDACTED] Agreement No. [REDACTED]

Version 14.0.

Date of Amendment(s): 01/01/17

Land Parcel Changes

- Land Parcel [REDACTED] 0.09 ha added
- Land Parcel [REDACTED] 0.09 ha removed

Option Changes

- Land Parcel [REDACTED] Option A13 added. Start date 01/01/17, End date 28/02/22, 0.09 ha at 0 points per ha
- Land Parcel [REDACTED] Option EL5 added. Start date 01/01/17, End date 28/02/22, 0.09 ha at 35 points per ha
- Land Parcel [REDACTED] Option HR8 added. Start date 01/01/17, End date 28/02/22, 0.09 ha at £5.00 per ha
- Land Parcel [REDACTED] Option HL10 added. Start date 01/01/17, End date 28/02/22, 0.09 ha at £5.00 per ha
- Land Parcel [REDACTED] Option HR1 added. Start date 01/01/17, End date 28/02/22, 0.09 ha at £35.00 per ha
- Land Parcel [REDACTED] Option HL12 added. Start date 01/01/17, End date 28/02/22, 0.09 ha at £7.00 per ha
- Land Parcel [REDACTED] Option UX3 added. Start date 01/01/17, End date 28/02/22, 0.09 ha at 15 points per ha
- Land Parcel [REDACTED] Option UX1 added. Start date 01/01/17, End date 28/02/22, 0.09 ha at £5.00 per ha
- Land Parcel [REDACTED] Option HR8 removed. Start date 01/03/12, End date 28/02/22, 0.09 ha at £5.00 per ha
- Land Parcel [REDACTED] Option A13 removed. Start date 01/03/12, End date 28/02/22, 0.09 ha at 0 points per ha
- Land Parcel [REDACTED] Option UX1 removed. Start date 01/03/12, End date 28/02/22, 0.09 ha at £5.00 per ha
- Land Parcel [REDACTED] Option HR1 removed. Start date 01/03/12, End date 28/02/22, 0.09 ha at £35.00 per ha
- Land Parcel [REDACTED] Option EL5 removed. Start date 01/03/12, End date 28/02/22, 0.09 ha at 35 points per ha
- Land Parcel [REDACTED] Option HL10 removed. Start date 01/03/12, End date 28/02/22, 0.09 ha at £5.00 per ha
- Land Parcel [REDACTED] Option HL12 removed. Start date 01/03/12, End date 28/02/22, 0.09 ha at £7.00 per ha
- Land Parcel [REDACTED] Option UX3 removed. Start date 01/03/12, End date 28/02/22, 0.09 ha at 15 points per ha

Other Changes

Entry Level plus Higher Level Stewardship Agreement Addendum

[REDACTED] Agreement No. [REDACTED]

- Change of Field Size
 - Merge/split field
 - RLR changes in order to process 2017 End of year claim
[REDACTED] 10/5/18
-

Entry Level plus Higher Level Stewardship Agreement Addendum[REDACTED] **Agreement No.** [REDACTED]

Version 15.0.**Date of Amendment(s): 01/01/17*****Land Parcel Changes***

- No Land Parcel/Threshold changes at this version

Option Changes

- No Option changes at this version

Other Changes

- Automatic Re-profiling
-

Entry Level plus Higher Level Stewardship Agreement Addendum

[REDACTED] Agreement No. [REDACTED]

Version 16.0.

Date of Amendment(s): 01/01/18

Land Parcel Changes

- ELS Threshold changed from 257830 points to 257833 points.

Option Changes

- Land Parcel [REDACTED] Option HR8 added. Start date 01/01/18, End date 28/02/22, 767.61 ha at £5.00 per ha
- Land Parcel [REDACTED] Option UX3 added. Start date 01/01/18, End date 28/02/22, 767.61 ha at 15 points per ha
- Land Parcel [REDACTED] Option HL12 added. Start date 01/01/18, End date 28/02/22, 767.61 ha at £7.00 per ha
- Land Parcel [REDACTED] Option EL6 added. Start date 01/01/18, End date 28/02/22, 767.61 ha at 5 points per ha
- Land Parcel [REDACTED] Option UX1 added. Start date 01/01/18, End date 28/02/22, 767.61 ha at £5.00 per ha
- Land Parcel [REDACTED] Option A13 added. Start date 01/01/18, End date 28/02/22, 767.61 ha at 0 points per ha
- Land Parcel [REDACTED] Option HL10 added. Start date 01/01/18, End date 28/02/22, 767.61 ha at £35.00 per ha
- Land Parcel [REDACTED] Option HR1 added. Start date 01/01/18, End date 28/02/22, 767.61 ha at £35.00 per ha
- Land Parcel [REDACTED] Option HL12 changed from Start date 01/01/17, End date 28/02/22, 767.51 ha at £7.00 per ha to Start date 01/01/17, End date 31/12/17, 767.51 ha at £7.00 per ha
- Land Parcel [REDACTED] Option EL6 changed from Start date 01/01/17, End date 28/02/22, 767.51 ha at 5 points per ha to Start date 01/01/17, End date 31/12/17, 767.51 ha at 5 points per ha
- Land Parcel [REDACTED] Option A13 changed from Start date 01/01/17, End date 28/02/22, 767.51 ha at 0 points per ha to Start date 01/01/17, End date 31/12/17, 767.51 ha at 0 points per ha
- Land Parcel [REDACTED] Option HL10 changed from Start date 01/01/17, End date 28/02/22, 767.51 ha at £35.00 per ha to Start date 01/01/17, End date 31/12/17, 767.51 ha at £35.00 per ha
- Land Parcel [REDACTED] Option HR1 changed from Start date 01/01/17, End date 28/02/22, 767.51 ha at £35.00 per ha to Start date 01/01/17, End date 31/12/17, 767.51 ha at £35.00 per ha
- Land Parcel [REDACTED] Option HR8 changed from Start date 01/01/17, End date 28/02/22, 767.51 ha at £5.00 per ha to Start date 01/01/17, End date 31/12/17, 767.51 ha at £5.00 per ha
- Land Parcel [REDACTED] Option UX1 changed from Start date 01/01/17, End date 28/02/22, 767.51 ha at £5.00 per ha to Start date 01/01/17, End date 31/12/17, 767.51 ha at £5.00 per ha

Entry Level plus Higher Level Stewardship Agreement Addendum

[REDACTED] Agreement No. [REDACTED]

ha at £5.00 per ha

- Land Parcel [REDACTED] Option UX3 changed from Start date 01/01/17, End date 28/02/22, 767.51 ha at 15 points per ha to Start date 01/01/17, End date 31/12/17, 767.51 ha at 15 points per ha

Other Changes

- Change of Field Size
 - RLR changes in order to process the 2018 scheduled claim - [REDACTED] 22/07/2019
-

Entry Level plus Higher Level Stewardship Agreement Addendum

[REDACTED] Agreement No. [REDACTED]

Version 17.0.

Date of Amendment(s): 01/01/20

Land Parcel Changes

- No Land Parcel/Threshold changes at this version

Option Changes

- Land Parcel [REDACTED] Option HL10 added. Start date 01/01/20, End date 28/02/22, 0.14 ha at £40.00 per ha
- Land Parcel [REDACTED] Option HL12 added. Start date 01/01/20, End date 28/02/22, 0.14 ha at £7.00 per ha
- Land Parcel [REDACTED] Option A13 added. Start date 01/01/20, End date 28/02/22, 0.14 ha at 0 points per ha
- Land Parcel [REDACTED] Option UX2 added. Start date 01/01/20, End date 28/02/22, 0.14 ha at 11 points per ha
- Land Parcel [REDACTED] Option HR8 added. Start date 01/01/20, End date 28/02/22, 0.14 ha at £10.00 per ha
- Land Parcel [REDACTED] Option HR1 added. Start date 01/01/20, End date 28/02/22, 0.14 ha at £35.00 per ha
- Land Parcel [REDACTED] Option HL10 changed from Start date 01/03/12, End date 28/02/22, 0.15 ha at £40.00 per ha to Start date 01/03/12, End date 31/12/19, 0.15 ha at £40.00 per ha
- Land Parcel [REDACTED] Option HL12 changed from Start date 01/03/12, End date 28/02/22, 0.15 ha at £7.00 per ha to Start date 01/03/12, End date 31/12/19, 0.15 ha at £7.00 per ha
- Land Parcel [REDACTED] Option A13 changed from Start date 01/03/12, End date 28/02/22, 0.15 ha at 0 points per ha to Start date 01/03/12, End date 31/12/19, 0.15 ha at 0 points per ha
- Land Parcel [REDACTED] Option HR1 changed from Start date 01/03/12, End date 28/02/22, 0.15 ha at £35.00 per ha to Start date 01/03/12, End date 31/12/19, 0.15 ha at £35.00 per ha
- Land Parcel [REDACTED] Option HR8 changed from Start date 01/09/12, End date 28/02/22, 0.15 ha at £10.00 per ha to Start date 01/09/12, End date 31/12/19, 0.15 ha at £10.00 per ha
- Land Parcel [REDACTED] Option UX2 changed from Start date 01/03/12, End date 28/02/22, 0.15 ha at 11 points per ha to Start date 01/03/12, End date 31/12/19, 0.15 ha at 11 points per ha

Other Changes

- Other
- Preventing batch - [REDACTED] 14/10/2020

Entry Level plus Higher Level Stewardship Agreement Addendum

[Redacted]

Agreement No.

[Redacted]

.....

[Redacted]

Entry Level plus Higher Level Stewardship Agreement Addendum[REDACTED] **Agreement No.** [REDACTED]

Version 18.0.**Date of Amendment(s): 01/01/20*****Land Parcel Changes***

- No Land Parcel/Threshold changes at this version

Option Changes

- No Option changes at this version

Other Changes

- Other
 - Dummy amendment to re-calculate payment schedule following temporary suspension
-

Entry Level plus Higher Level Stewardship Agreement Addendum

[REDACTED] Agreement No. [REDACTED]

Version 19.0.**Date of Amendment(s): 01/01/20*****Land Parcel Changes***

- No Land Parcel/Threshold changes at this version

Option Changes

- No Option changes at this version

Other Changes

- Amend Prescriptions
 - Amendment to update HR1 Prescriptions.
-

Entry Level plus Higher Level Stewardship Agreement Addendum

[REDACTED] Agreement No. [REDACTED]

Version 20.0.

Date of Amendment(s): 01/01/20

Land Parcel Changes

- No Land Parcel/Threshold changes at this version

Option Changes

- Land Parcel [REDACTED] Option HL13 added. Start date 01/01/20, End date 28/02/22, 108.43 ha at £10.00 per ha
- Land Parcel [REDACTED] Option HL13 added. Start date 01/01/20, End date 28/02/22, 118.60 ha at £10.00 per ha
- Land Parcel [REDACTED] Option HL13 added. Start date 01/01/20, End date 28/02/22, 112.75 ha at £10.00 per ha
- Land Parcel [REDACTED] Option HL13 added. Start date 01/01/20, End date 28/02/22, 88.47 ha at £10.00 per ha
- Option EA1 added. Start date 01/01/20, End date 28/02/22, ##### ha at 3 points per ha
- Land Parcel [REDACTED] Option HL13 changed from Start date 01/03/12, End date 28/02/22, 200.00 ha at £10.00 per ha to Start date 01/03/12, End date 31/12/19, 200.00 ha at £10.00 per ha
- Land Parcel [REDACTED] Option HL13 changed from Start date 01/03/12, End date 28/02/22, 1820.00 ha at £10.00 per ha to Start date 01/03/12, End date 31/12/19, 1820.00 ha at £10.00 per ha
- Land Parcel [REDACTED] Option HL13 changed from Start date 01/03/12, End date 28/02/22, 180.00 ha at £10.00 per ha to Start date 01/03/12, End date 31/12/19, 180.00 ha at £10.00 per ha
- Option EA1 changed from Start date 01/01/17, End date 28/02/22, ##### ha at 3 points per ha to Start date 01/01/17, End date 31/12/19, ##### ha at 3 points per ha

Other Changes

- Reschedule option(s)
- Add option(s)
- Other
- Amend option area/amount(s)
- 2020 Scheduled Claim Amendment.

Please see actions to take on EDRM 05/05/2021 & checklist uploaded once the claim is paid for full details. Various 2020 changes required.

[REDACTED] 05/05/2021

Entry Level plus Higher Level Stewardship Agreement Addendum

[Redacted]

Agreement No.

[Redacted]

.....

[Redacted]